

WEST SUSSEX COUNTY COUNCIL  
(CHICHESTER DISTRICT)  
(PARKING PLACES AND TRAFFIC REGULATION)  
(CONSOLIDATION) ORDER 2010

**WEST SUSSEX COUNTY COUNCIL**  
**(CHICHESTER DISTRICT) (PARKING PLACES & TRAFFIC REGULATION)**  
**(CONSOLIDATION) ORDER 2010**

West Sussex County Council in exercise of their powers under Sections 1 (1) 2 (1) and (2), 4 (2), 45, 46, 49 and 53 and Part IV of Schedule 9 of the Road Traffic Regulation Act 1984 ("the Act") as amended and of all other enabling powers and after consultation with the Chief Officer of Police in accordance with Part III of Schedule 9 to the Act hereby make the following Order:-

**PART I**

**GENERAL**

**1. Commencement and Citation**

- 1.1 This Order shall come into operation on the 12<sup>TH</sup> day of April 2010 and may be cited as "West Sussex County Council (Chichester District) (Parking Places & Traffic Regulation) (Consolidation) Order 2010" hereinafter called "this Order".

**2. Revocation**

- 2.1 The Orders in the First Schedule to this Order are hereby revoked in full.

**3. Interpretation**

- 3.1 Save as otherwise defined in this Order, each and every expression shall have the meaning assigned to it by the Traffic Signs Regulations and General Directions 2002 SI 3113 ("TSR&GD").

"at any time" means midnight to midnight on each calendar day;

"authorised parking place" means any parking place on a road authorised or designated by an order made or having effect as if made under the Act;

"blue badge" and "disabled persons' badge" have the same meaning as in the Disabled Persons (Badges for Motor Vehicles) (England) Regulations 2000 SI 682;

"bullion vehicle" means a vehicle in the service of a security contractor designed for the purpose of transporting valuables and cash;

"charge certificate" has the same meaning as assigned to it by Part 5 of the Civil Enforcement of Parking Contraventions (England) General Regulations 2007;

"charging hours" means the hours specified in the Key;

"civil enforcement area" has the same meaning as assigned to it by the Traffic Management Act 2004;

"civil enforcement officer" has the same meaning assigned to it by Part 6 of the Traffic Management Act 2007;

"County Council" means West Sussex County Council;

"Council" means either or both the District Council and/or the County Council;

"delivering" and "collecting" in relation to any goods includes checking the goods for the purpose of their delivery or collection;

"disabled person's vehicle" has the same meaning as in The Local Authorities' Traffic Orders (Exemptions for Disabled Persons) (England and Wales) Regulations 1986 as amended;

"dispensation notice" means a notice issued in accordance with Article 34.1;

"District Council" means Chichester District Council;

"driver" in relation to a vehicle waiting in a parking place or on a road means the person driving the vehicle at the time it was left in the parking place;

"General Prohibition" means the prohibition as set out in Article 4;



"goods vehicle" means a motor vehicle, which is constructed or adapted for use for the carriage of goods or burden of any description and is not drawing a trailer;

"invalid carriage" has the same meaning as in section 136 of the Act;

"issuing authority" means either the District Council or the County Council or any organisation contracted by the Council to issue permits;

"Key" means the key attached to the Order Plans to be read in conjunction with those Order Plans;

"local bus" means a public service vehicle used for the provision of a local service not being an excursion or tour;

"local service" has the same meaning as in section 2 of the Transport Act 1985;

"motor car" means the same as passenger vehicle, as defined below;

"motor cycle" has the same meaning respectively as in section 136 of the Act excluding any motor cycle which has a side-car or trailer, or which has more than two wheels;

"no return" means no return to a parking place within the same street within the specified period set out in the Key;

"no waiting" means an area of highway shown on the Order Plans where waiting is prohibited at the times indicated;

"no waiting at any time" means an area of the highway shown on the Order Plans where waiting is prohibited at any time;

"operative hours" means the hours within which the waiting restrictions and parking places are operative as indicated in the Key;

"Order Plans" means the On-Street Parking and Waiting Plans including the Key and Schedules, which are incorporated in this Order;

"owner" has the meaning assigned to it by the Traffic Management Act 2004;

"parking attendant" means a Civil Enforcement Officer;

"parking contravention" has the same meaning assigned to it by the Traffic Management Act 2004;

"parking disc" has the same meaning as in the Local Authorities' Traffic Orders (Exemptions for Disabled Persons) (England) Regulations 2000;

"parking place" means an area of land shown as a parking place on the Order Plans;

"parking space" means an area contained within a parking place in which a vehicle may be parked;

"parking ticket" means a ticket issued by a ticket machine on receipt of payment of an initial charge;

"parking voucher" means a device of a type and design approved by the Secretary of State for Transport under section 51 of the Act;

"passenger vehicle" means any motor vehicle having more than two wheels (other than an invalid carriage), having less than 9 seats and constructed solely for the carriage of passengers and their effects;

"Pay & Display parking place" means a parking place on an area of highway indicated in the key for Pay & Display parking in accordance with this Order;

"penalty charge" has the same meaning assigned to it by the Civil Enforcement of Parking Contraventions (England) General Regulations 2007 and shall be for the amount advertised by the Council and at the higher or lower rate as specified in the Civil Enforcement of Parking Contraventions (Guidelines on Levels of Charges) (England) General Regulations 2007;

"Penalty Charge Notice" means a notice issued by a civil enforcement officer in accordance with Regulations 9 or 10 of the Civil Enforcement of Parking Contraventions (England) General Regulations 2007;

"permit" means a permit issued under the provisions of this Order;

"permit holder" means a person to whom a permit has been issued under the provisions of this Order;

"permitted hours" means those times shown on the Order Plans and identified in the Key during which vehicles are permitted to park in relation to that parking place;

"protective cover" means a protective cover issued by the Council or an issuing authority;

"public service vehicle" has the same meaning as in section 1 of the Public Passenger Vehicles Act 1981;

"relevant position" means on the dashboard or fascia of the vehicle or where the vehicle is not fitted with a dashboard or fascia in a conspicuous position on the Vehicle so as to be clearly legible from the outside of the vehicle;

"resident" means a person whose principal home is a dwelling in one of the controlled parking zone addresses in the Third Schedule;

"specified user parking places" means parking places provided for use by a specified group of users;

"Taxi" means a vehicle licensed under Section 37 of the Town Police Clauses Act 1847;

"ticket machine" means an apparatus designed to issue parking tickets indicating that payment of a charge has been made and the date and time at which the charge was paid;

"timing point" means a recognised timing point which is the location where a public service vehicle may wait to ensure adherence to a published timetable or local service registration including departure and terminal points provided that the location has been approved in writing by the Chief Constable and the Highway Authority;

"traffic sign" means a sign of any size colour and type prescribed or authorised under or having effect as though prescribed or authorised under section 64 of the Act;

"Universal Service Provider" has the same meaning as that assigned to it in section 4(3) of the Postal Services Act 2000;

"valid parking voucher" means a parking voucher which identifies for the purposes of this order the commencement of the period when the vehicle on which the voucher is displayed is left in a parking place by means of clear and appropriate indications made by or on behalf of the driver of:

- (a) the month
- (b) the date in the month
- (c) the day of the week
- (d) the hour of the day, and
- (e) the next succeeding five minute index within the hour of the day at which the vehicle was first left in the parking place;

"valid parking ticket" means a parking ticket which displays the date and time for which it is valid

"valid visitor's permit" means a visitor's permit which identifies for the purposes of this Order the commencement of the period when the vehicle, on which the permit is displayed, is left in a parking place by means of clear and appropriate indication made by or on behalf of the driver of:

- (i) the month
- (ii) the date in the month
- (iii) the day of the week

- (iv) the hour of the day, and
- (v) the next succeeding five minute index within the hour of the day at which the vehicle was first left in the parking place;

"vehicle" has the same meaning as that assigned to "motor vehicle" in section 136(1) of the Act;

"zone(s)" means any one or more of those zones identified in the Third Schedule;

- 3.2 Any reference in this Order to a specific statute or statutory provision includes references to any statutory modification extension or re-enactment of such statute or statutory provision and to any regulations orders bye laws or other subordinate legislation made under such statute or statutory provision from time to time.
- 3.3 The prohibitions, restrictions and requirements imposed by this Order are in addition to and not in derogation of any restriction, prohibition or requirement imposed by any other enactment and any exception or exemption from the provisions of this Order is without prejudice to the provisions of any other enactment.
- 3.4 For the purpose of this Order a vehicle shall be regarded as displaying a disabled person's badge or a parking disc in the relevant position when and only when they are displayed in accordance with Regulation 4 of The Local Authorities' Traffic Orders (Exemptions for Disabled Persons) (England) Regulations 2000.
- 3.5 Except where otherwise stated any reference in this Order to a numbered Article Paragraph or Schedule is a reference to the Article, Paragraph or Schedule bearing that number in this Order and any Article, Paragraph and Schedule headings shall not be taken into account for the purposes of construction or interpretation.
- 3.6 Nothing in this Order shall be construed so as to affect the rights of the County Council or the District Council or an issuing authority to exercise their unfettered discretion in relation to any obligation or requirement placed upon any one of them in this Order.

## **PART II**

### **GENERAL PROHIBITION**

#### **4. General prohibition of stopping or waiting of vehicles**

- 4.1 Save as provided in Article 6 no person shall cause or permit any vehicle to stop or wait on any road;
  - (a) where stopping or waiting is prohibited during the times shown on the Order Plans; or
  - (b) shown on the Order Plans as a parking place,except in accordance with this Order.
- 4.2 Unless a specified period is shown on the Order Plan, all stopping and waiting restrictions are operative from midnight to midnight on each calendar day.
- 4.3 No person shall cause or permit any vehicle to wait in any parking place for longer than the maximum period allowed by the parking tariff.

#### **5. Contravention of the General Prohibition**

- 5.1 Where a person contravenes the prohibition set out in Article 4 and does not fall into any of the exemptions in Article 6 the owner of that vehicle shall incur a penalty charge and will be issued with a penalty charge notice.
- 5.2 Where the penalty charge specified in paragraph 5.1 above is not paid a surcharge shall apply and a charge certificate shall be issued detailing the surcharged level of penalty charge payable.

#### **6. Exemptions to the General Prohibition**

- 6.1 A vehicle being used in connection with:-
  - (a) the removal of any obstruction to traffic, or
  - (b) the maintenance improvement or reconstruction of a road, or



(c) the laying, erection, alteration or repair of any sewer, main, pipe or cable or other apparatus for the provision of gas, water, electricity or telecommunications in or on land adjacent to a road by a utility organisation attending their apparatus in pursuance of their statutory powers or duties, or

(d) in pursuance of a local authority's highways management, works, maintenance, waste collection, street cleansing, highways, or

(e) delivering or collecting goods provided that the delivery or collection:-

(i) does not occur on those roads as shown on the Order Plans where stopping or loading is prohibited at any time; or

(ii) occurs only on those roads with limited loading restrictions as shown on the Order Plans entirely within those times when loading is permitted, or

(f) taking petrol, oil, water or air from any garage situated on or adjacent to a road, or

(g) taking part in a funeral (provided the vehicle is in the service of a business of funeral directors), or

(h) taking part in a wedding (provided the vehicle is the principal vehicle responsible for the carriage of the wedding party / bride) and is attended throughout, or

(i) being used by the emergency services provided such vehicle is being used in pursuance of their statutory powers or duties, or

(j) by a doctor, district nurse or midwife attending an emergency (evidence may be required to show there was a genuine emergency)

shall subject to paragraph 6.3 be exempt from the provisions of Article 4.

6.2 A vehicle which is:-

(a) required by law to stop or obliged to stop so as to prevent an accident or prevented from proceeding by circumstances outside his control, or

(b) a public service vehicle waiting within a bus stop or bus stand clearway or at an authorised stopping place, terminal or timing point, in accordance with the provisions laid out in the TSR&GD or

(c) directed by or granted permission by a police constable in uniform, or

(d) waiting to enable a person to board or alight from that vehicle (save for the areas shown on the Order Plans and in the Key where stopping is prohibited), or

(e) in the service of a Universal Service provider being used for the purpose of delivering or collecting postal packets (save for the roads shown on the Order Plans where stopping is prohibited), or

(f) a motor cycle parked at any time in a parking place not being a specified user parking place, or

(g) waiting to be used by occupiers of premises adjacent to a parking place to facilitate the removal or delivery of furniture from or to those premises, or

(h) waiting otherwise than in a parking space if goods are being sold or offered for sale from the vehicle by a person who is licensed by the District Council to sell goods from that location, or

(i) waiting in a parking place other than a specified user parking place to enable it to be used in connection with removing advertising posters or cleaning windows or chimneys in or from premises adjacent to the parking place in which the vehicle is waiting, or

(j) waiting for the purpose of delivering or collecting goods including cash, other valuables or valuable securities by bullion vehicles, or

(k) validly displaying a Blue Badge in the relevant position in the circumstances prescribed in Regulations 7, 8 or 9 and subject to the limitation set out in regulation 6(2) of the Local Authorities' Traffic Orders (Exemptions for Disabled Persons) (England) Regulations 2000 SI 683, or

(l) displaying a dispensation notice in accordance with the provisions of Article 35, or

(m) displaying a permit in accordance with the provisions of this Order, or

(n) displaying a parking ticket or parking voucher whilst parked within a parking place shown on the Order Plans

shall subject to paragraph 6.3 be exempt from the provisions of Article 4.

6.3 Those vehicles described in 6.1(a) to (j) and 6.2(a) to (j) inclusive are subject to the provisions that:-

(a) there is no reasonable alternative place to stop or wait, and

(b) they only stop or wait for so long as is necessary.

### **PART III**

#### **PARKING PLACES - GENERAL**

##### **7. Designation of Parking Places**

7.1 The parts of roads shown on the Order Plans as being parking places may be used during the permitted hours by such classes of vehicles and in such positions as indicated by the traffic signs adjoining each parking place.

7.2 Nothing in Paragraph 7.1 shall restrict the power of the Council to grant an order for preventing an obstruction of the roads on the occasion of any public procession rejoicing or illumination or where the roads are thronged or liable to be obstructed close to any parking place.

7.3 Where on the Order Plans a parking place is shown as available for vehicles of a specified class, the driver of a vehicle shall not permit it to wait in that parking place unless it is a vehicle of the specified class.

7.4 Any vehicle parked in a parking place must be wholly within the parking place as defined by the white lines.

##### **8. Carriageway Markings and Traffic Signs**

8.1 The County Council shall place and maintain at or in the vicinity of each parking place traffic signs indicating the details of the restrictions applicable to that parking place.

8.2 The County Council shall provide and maintain the road markings required to indicate the extent of each parking place.

##### **9. Power to suspend the use of parking places**

9.1 Any person duly authorised by the issuing authority may by Order, Notice or the erection of appropriate signs suspend the use of any part of a parking place for any reason in the Act or for any other reason when considered expedient.

9.2 A police constable in uniform may suspend the use of the whole or any part of a parking place where considered expedient.

9.3 Any person suspending the use of any part or the whole of a parking place in accordance with the provisions of this Order shall erect suitable signs indicating that vehicles are prohibited from waiting or stopping.

9.4 No person shall cause or permit a vehicle to be left in any part of a suspended parking place unless the vehicle is left with the permission of the person suspending the use of the parking place.



## **PART IV**

### **PROVISIONS RELATING TO RESIDENTS' AND NON-RESIDENTS' PARKING PERMITS**

#### **10. Parking places for use by holders of Residents' Parking Permits**

- 10.1 Subject to the provisions of this Order those parking places shown on the Order Plans as parking places for use by residents' permit holders may be used during the permitted hours by vehicles displaying a valid residents' permit.

#### **11. Application and display**

- 11.1 A resident of the roads listed in the Third Schedule may apply to the issuing authority for a residents' permit with the fee specified in the Second Schedule.
- 11.2 Any residents' permits issued in accordance with the provisions of this Order may only be used in the zones or roads specified on the permit.
- 11.3 When a vehicle is left in such a parking place during the permitted hours, a valid residents' permit shall be displayed in the relevant position.
- 11.4 The issuing authority may at any time require the applicant or the holder of a residents' permit to produce such evidence as they may reasonably require to verify any particulars or information received by them to validate the application or the existing residents' permit.

#### **12. Form of residents' permits**

- 12.1 A residents' permit shall be in writing and include:-
- (a) the registration mark of the vehicle;
  - (b) the period of time it is valid;
  - (c) an indication it has been issued by or on behalf of the County Council or District Council;
  - (d) details of the designated zone(s) or road(s) in which the vehicle may be left; and
  - (e) an indication that the appropriate fee payable before issue has been paid.
- 12.2 For the permit to be valid the particulars specified in Article 12.1 must be legible on the permit.

#### **13. Surrender and withdrawal**

- 13.1 A permit shall remain the property of the issuing authority at all times and is not transferable.
- 13.3 The issuing authority may withdraw the residents' permit(s) by giving the permit holder notice in writing to surrender any permits. Within 48 hours of such notice being served the relevant permits shall be deemed invalid.

#### **14. Application and issue of replacements**

- 14.1 If a residents' permit is illegible, lost or destroyed the holder of the permit may apply to the issuing authority for a replacement for which an administration fee is payable. The replacement permit shall be marked as a replacement.

#### **15. Non-Residents' Permits**

- 15.1 A person who is not a resident of the roads listed in the Third Schedule may apply to the issuing authority for a non-residents' permit with the fee specified in the Second Schedule.

## **PART V**

### **PROVISIONS RELATING TO VISITORS' PERMITS**

- 16. Parking places where Visitors' Permits may be used**
- 16.1 Subject to the provisions of this Order those parking places shown on the Order Plans as parking places for use by residents' permit holders may also be used by vehicles displaying a valid visitors' permit.
- 17. Display**
- 17.1 When a vehicle is left in such a parking place during the permitted hours, visitors' permit(s) shall be displayed in the relevant position indicating the month, date, day and time (or in the case of a weekly permit, the month, date and day) when the vehicle was left.
- 18. Application and charge for Visitors' Permits**
- 18.1 Any resident of those roads in the Third Schedule may apply to the issuing authority for a visitors' permit.
- 18.2 The charge payable for a visitors' permit is as specified in the Second Schedule.
- 18.3 The issuing authority may at any time require an applicant or a holder of a visitor's permit to produce such evidence as they reasonably require to verify any particulars or information given to them.
- 18.4 At all times a visitors' permit shall remain the property of the issuing authority and is not transferable.
- 18.5 A visitors' permit may only be used in the zone(s) or road(s) for which it is issued.

## **PART VI**

### **OTHER PERMITS**

- 19. Countywide Permits**
- 19.1 Subject to the provisions of this Order parking places shown on the Order Plans may also be used by vehicles displaying a valid countywide permit to enable a countywide permit holder to carry out only their legitimate duties.
- 20. Display**
- 20.1 When a vehicle is left in such a parking place during the permitted hours, a valid countywide permit shall be displayed in the relevant position.
- 21. Application and charge for Countywide Permits**
- 21.1 The charge payable for a countywide permit is as specified in the Second Schedule.
- 21.2 The issuing authority may at any time require an applicant or a holder of a countywide permit to produce such evidence as they reasonably require to verify any particulars or information given to them or substantiate the use of the permit.
- 22. Doctors Permits**
- 22.1 Subject to the provisions of this Order parking places shown on the Order Plans for use by Doctors may be used by vehicles displaying a valid doctors permit.
- 23. Display**
- 23.1 When a vehicle is left in such a parking place, a valid Doctors permit shall be displayed in the relevant position.
- 24. Application and charge for Doctors permits**
- 24.1 The charge payable for a Doctors permit is as specified in the Second Schedule.



- 24.2 The issuing authority may at any time require an applicant or a holder of a Doctors permit to produce such evidence as they reasonably require to verify any particulars or information given to them.

**25. Health care permits**

- 25.1 Subject to the provisions of this Order those parking places shown on the Order Plans as parking places for use by residents' permit holders may also be used by vehicles displaying a valid health care permit to enable a health care permit holder to carry out only their legitimate duties.

**26. Display**

- 26.1 When a vehicle is left in such a parking place during the permitted hours, a valid health care permit shall be displayed in the relevant position.

**27. Application and charge for Health care permits**

- 27.1 The charge payable for a health care permit is as specified in the Second Schedule.
- 27.2 The issuing authority may at any time require an applicant or a holder of a health care permit to produce such evidence as they reasonably require to verify any particulars or information given to them or substantiate the need for a permit.

**28. Residents' carers permits**

- 28.1 Subject to the provisions of this Order those parking places shown on the Order Plans as parking places for use by residents' permit holders may also be used by vehicles displaying a valid residents' carers permit

**29. Display**

- 29.1 When a vehicle is left in such a parking place during the permitted hours a valid residents' carers permit shall be displayed in the relevant position.

**30. Application and charge for Residents' Carers Permits**

- 30.1 The charge payable for a residents' carers permit is as specified in the Second Schedule.
- 30.2 The issuing authority may at any time require an applicant or a holder of a residents' carers permit to produce such evidence as they reasonably require to verify any particulars or information given to them or substantiate the need for a residents carers permit.

**31. Traders Permits**

- 31.1 Subject to the provisions of this Order those parking places shown on the Order Plans as parking places for use by residents' permit holders and visitors' permit holders, and those parking places shown as Pay and Display Parking places may also be used by vehicles displaying a valid traders permit.

**32. Display**

- 32.1 When a vehicle is left in such a parking place during the permitted hours a valid traders permit shall be displayed in the relevant position.

**33. Application and charge for Traders Permits**

- 33.1 The charge payable for a traders permit is as specified in the Second Schedule.
- 33.2 The issuing authority may at any time require an applicant or a holder of a Traders permit to produce such evidence as they reasonably require to verify any particulars or information given to them or confirm they need to use the permit.

## **PART VII**

### **PROVISIONS RELATING TO DISPENSATION NOTICES**

#### **34. Dispensation notices**

- 34.1 Dispensation notices may be issued to businesses and trades people where easy access to tools and equipment is needed whilst working at a property.

#### **35. Display**

- 35.1 A dispensation notice shall be displayed in the relevant position.

#### **36. Application and Charge for Dispensation Notices**

- 36.1 The charge payable for a Dispensation Notice is as specified in the Second Schedule.
- 36.2 The issuing authority may at any time require an applicant to produce such evidence as they reasonably require to verify any particulars or information given to them or to confirm the dispensation is needed.
- 36.3 A Dispensation Notice may only be used in the areas specified in the Notice excluding lengths of road where loading and unloading are prohibited at all times.

## **PART VIII**

### **PROVISIONS RELATING TO VOUCHER AND PAY & DISPLAY PARKING PLACES**

#### **37. Vehicles for which Voucher or Pay & Display parking places are designated**

- 37.1 Those parking places shown on the Order Plans as Voucher or Pay & Display parking places may be used during the permitted hours by vehicles that display either:-

- (a) one or more valid parking voucher(s); or
- (b) a valid parking ticket purchased from a ticket machine.

#### **38. Display of Parking Vouchers & parking tickets**

- 38.1 At all times when a vehicle is left in a parking place during the permitted hours before leaving the vehicle a driver shall display the necessary number of parking vouchers or a parking ticket in the relevant position.
- 38.2 A vehicle is only permitted to wait in a parking place within the period and on the date specified on one or more valid parking vouchers or on a valid parking ticket.

#### **39. Restriction on use of parking vouchers & parking tickets**

- 39.1 Where a vehicle has been left in a parking place displaying the necessary number of parking vouchers or a parking ticket during the permitted hours neither the driver nor any other person shall remove the parking voucher(s) or ticket and substitute it or them with any other parking voucher or ticket.
- 39.2 Upon the expiry of the parking voucher(s) or ticket a vehicle shall not leave and return to the same parking place during the permitted hours within the no return time period shown on the Order Plans and identified in the Key.

#### **40. Tariffs for parking vouchers and parking tickets**

- 40.1 The tariff for any vehicle left in a Voucher or Pay & Display parking place during the permitted hours is set out in the Second Schedule.

## **PART IX**

### **PROVISIONS RELATING TO PARKING PLACES FOR LIMITED WAITING**

41. Those parking places identified on the Order Plans as parking places for limited waiting may be used during the permitted hours by vehicles for a period not exceeding the specified time limit PROVIDED THAT a vehicle does not leave and return to the same parking place within the specified no return time.



## **PART X**

### **PROVISIONS RELATING TO PARKING PLACES FOR SPECIFIED VEHICLES**

42. Those parking places identified on the Order Plans as parking places for specified vehicles may only be used during the permitted hours by vehicles of that Class.

### **FIRST SCHEDULE**

#### **Orders to be revoked**

<b>Order</b>	<b>Extent of revocation</b>
West Sussex County Council (Chichester District) (Parking Places and Traffic Regulation) (Consolidation) Order 2009	The entire Order
West Sussex County Council (Chichester District) (Parking Places and Traffic Regulation) (Consolidation) Order 2009) (Minor Friary Lane) Order 2010	The entire Order
West Sussex County Council (Chichester District) (Parking Places and Traffic Regulation) (Consolidation) Order 2009) (Amendment No. 1) Order 2009	The entire Order
West Sussex County Council (Chichester District) (Parking Places and Traffic Regulation) (Consolidation) Order 2009) (Minor Chichester) Order 2010	The entire Order
West Sussex County Council (Chichester District) (Parking Places and Traffic Regulation) (Consolidation) Order 2009) (Amendment No. 1) Order 2010	The entire Order



## **SECOND SCHEDULE**

### **Charges and Tariffs**

#### **1.COST OF RESIDENTS' PERMITS**

All charges for residents permits run for a period of 12 months from the beginning of the month in which the permit first become valid

##### **Zone E**

1<sup>st</sup> Residents permit £125  
Subsequent residents permit £150

##### **Zones F, G, H, J, K, L & M**

1<sup>st</sup> Residents permit £30  
Subsequent residents permit £60

Non-residents permit £175.

##### **Zones H2 & N**

1<sup>st</sup> residents permit £25  
Subsequent permits £50

Non-residents permit £100

#### **2.COST OF VISITORS' PERMITS**

The cost of visitors' permits shall be 20 pence for each 2 hours (or part thereof)

#### **3.COST OF PAY AND DISPLAY TICKET AND PARKING VOUCHERS**

The charges for pay and display tickets and parking vouchers shall be:

##### **Tariff 1**

20p upto 15 mins  
40p upto 30 mins  
60p upto 45 mins  
80p upto 1 hour

#### **4.COST OF DISPENSATION NOTICES**

£1 per day (or part thereof) or  
£5 per week (or part thereof)

#### **5.COST OF COUNTYWIDE PERMITS**

£5 for a period of 12 months running from the beginning of the month in which the permit first becomes valid

#### **6. COST OF DOCTORS PERMITS**

£5 for a period of 12 months running from the beginning of the month in which the permit first becomes valid.

#### **7. COST OF HEALTH CARE PERMITS**

£2 for a period of 12 months running from the beginning of the month in which the permit first becomes valid.

#### **8.COST OF RESIDENT'S CARERS PERMITS**

Resident's carer's permit charges as per a residents' permit, and forming a part of that household's allocation for residents' parking.

#### **9. PARKING BAY SUSPENSIONS**

£15 per day (or part thereof) for the suspension of parking within an area of up to 2 car lengths (10m).

## **10. COST OF TRADERS PERMITS**

### **Zones E, F, G, H, J, K, L & M**

£175 for a period of 12 months running from the beginning of the month in which the permit first becomes valid

### **Zones H2 & N**

£100 for a period of 12 months running from the beginning of the month in which the permit first becomes valid



### **THIRD SCHEDULE**

#### **Lists of streets and parts of streets within the Controlled Parking Zone(s) Chichester CPZ**

##### **Zone E**

Baffins Lane  
Chapel Street (including Service Areas NW2,  
NW3, NW4 & NW5)  
Cooper Street  
Crane Street  
Eastgate Square (Nos. 13-17 & 17a and Sharp  
Garland House)  
East Pallant  
East Row  
East Street  
East Walls  
Friary Lane  
Guildhall Street  
Lion Street  
Little London (including Service Area NE6)  
New Town  
Northgate (Nos. 3, 4, 5, 5a, 6a, 7 & 8)  
North Pallant  
North Street  
North Walls (including Regnum Court)  
Old Market Avenue  
Priory Lane  
Priory Road  
St Cyriac's  
St John's Street  
St Martin's Square (including St Mary's  
Hospital)  
St Martin's Street (including Service Area NE4)  
St Peter's (including Service Area NE2)  
Southgate (Nos. 8-29 inclusive and Nos. 30,  
30a & b, 31, 32, 32a & 33)  
South Pallant  
South Street  
Theatre Lane  
The Providence  
The Woolstaplers  
Tower Close  
Tower Street  
West Pallant  
West Street

##### **Zone F**

Caledonian Road  
Cleveland Road (including St Georges Court)  
Clydesdale Avenue  
Ettrick Close  
Ettrick Road  
Juxon Close  
Laburnum Grove  
Littlefield Road  
Lyndhurst Road  
Market Avenue (south-east side)  
Whyke Lane (north of the railway)

##### **Zone G**

Kingsham Road

##### **Zone H**

Alexander Road  
Jubilee Road  
Jubilee Terrace  
Litten Terrace  
New Park Road (Nos. 4-19)

##### **Zone H2**

Lewis Road  
Melbourne Road  
Sydney Court  
Turnball Road

##### **Zone J**

Franklin Place

##### **Zone K**

Avenue Approach  
Orchard Avenue  
Orchard Gardens  
Orchard Street (even Nos. 56-208 inclusive &  
odd Nos. 5-193 inclusive)  
St Pauls Road (south-west side Nos. 5-27  
inclusive and No. 31)

##### **Zone L**

Henty Gardens (Westgate junction northwards  
for 56 metres)  
Mount Lane (Westgate junction southwards for  
45 metres)  
Parklands Road (eastern side Westgate  
junction northwards for 114 metres)  
St Bartholomews Close  
Westgate (from Avenue de Chartes junction to  
Parklands Road junction)

##### **Zone M**

Canal Place  
Stockbridge Road (Nos. 8,10, 12 & 14)

##### **Zone N**

Cavendish Street  
High Street  
Parchment Street  
St Pauls Gardens  
St Pauls Road (even Nos. 32-56 inclusive &  
odd No.29 and Nos. 33-61 inclusive)  
Somerstown  
Washington Street

**FOURTH SCHEDULE**

**Key and Order Plans**

THE COMMON SEAL OF WEST SUSSEX  
COUNTY COUNCIL was hereto affixed  
the SIXTEENTH day of MARCH 2010  
in the presence of

Authorised Signatory

I HEREBY CERTIFY THIS TO  
BE A TRUE COPY OF THE  
ORIGINAL DOCUMENT

*John Kinnear*

Authorised Officer  
WEST SUSSEX COUNTY COUNCIL


THE COMMON SEAL of WEST SUSSEX  
COUNTY COUNCIL was hereto affixed

the **SIXTEENTH** day of **MARCH** 2010  
in the presence of:

*M Marshall*

Authorised Signatory

)  
)  
)  
) (L.S.)  
)  
)  
)



7214/15/2010

I HEREBY CERTIFY THIS TO  
BE A TRUE COPY OF THE  
ORIGINAL DOCUMENT

*Tom Kershaw*

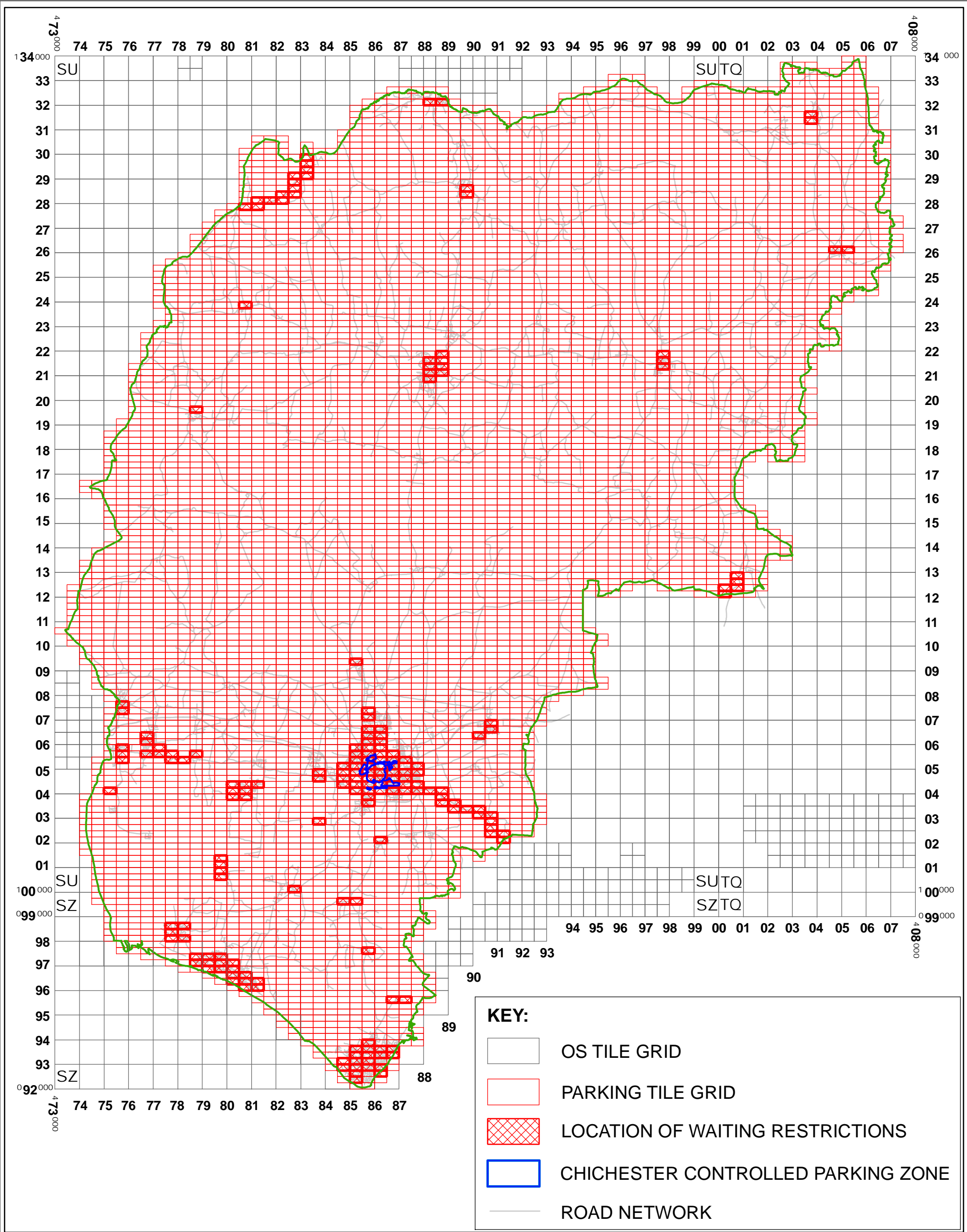
.....  
Authorised Officer

WEST SUSSEX COUNTY COUNCIL

officer DELEGATED AUTHORITY



CHICHESTER DISTRICT: LOCATION OF WAITING RESTRICTIONS



West Sussex County Council  
Infrastructure  
The Grange  
Tower Street  
Chichester  
West Sussex  
PO19 1RH

CHICHESTER DISTRICT  
LOCATION OF WAITING RESTRICTIONS

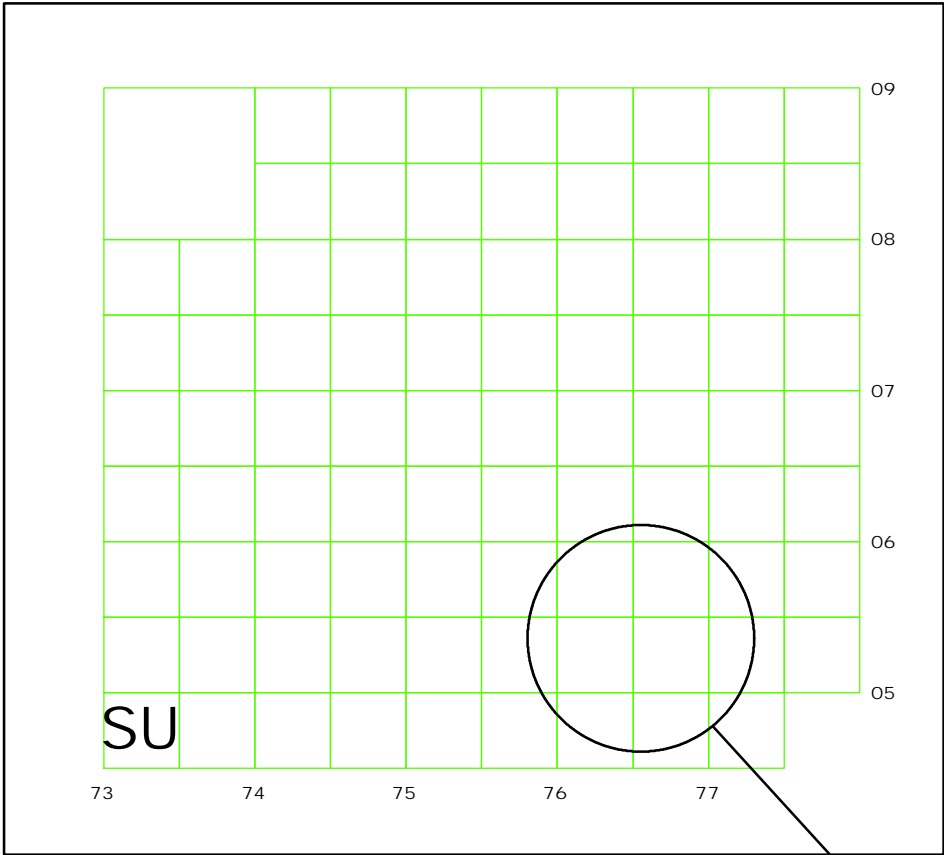


Reproduced from or based upon 2009 Ordnance Survey mapping with permission of the Controller of HMSO (c) Crown Copyright reserved. Unauthorised reproduction infringes Crown copyright and may lead to prosecution or civil proceedings West Sussex County Council Licence No. 100023447

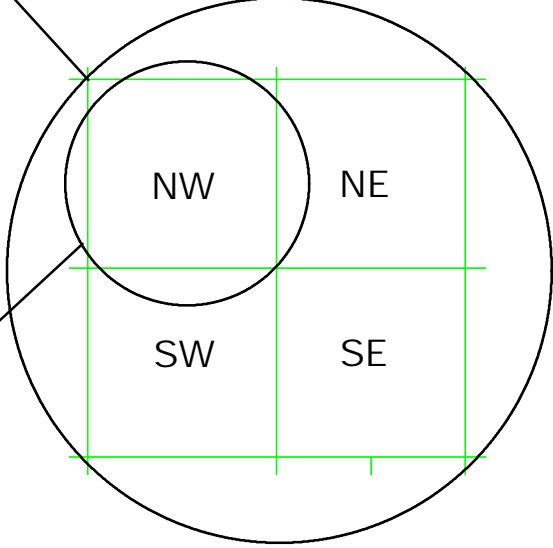
SCALE: 1:150,000  
12/04/2010

CHICHESTER DISTRICT: TILE REFERENCES

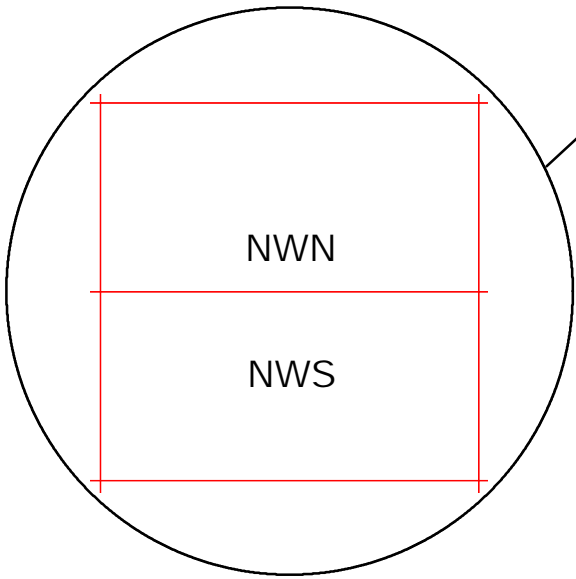
1. OS tile references



2. Tile subdivided into quadrants  
Example: SU7605






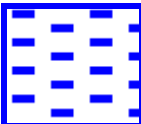






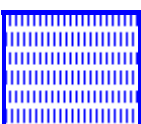




3. Tile quadrant further subdivided  
Example: SU7605NW



FOURTH SCHEDULE  
Schedule of Waiting Restrictions


All areas over which the provision of the orders apply are defined by the shaded areas as shown on the following plans plus a contiguous area not indicated on the plans of verge and/or footway between the carriageway edge and the highway boundary. The plans in this schedule are based upon grid references of the Ordnance Survey National Grid defined by the OSGB 36 triangulation.

Prohibition of waiting

100		z_circle	No waiting, loading and unloading at any time	112		dot5	No waiting 8.00am-6.00pm Mon-Fri
101		check	No waiting at any time	114		pat063	No waiting 9:00am-5:00pm Mon-Fri
102		usgs503	No waiting at any time 01Apr-30Sep	120		usgs712	No waiting 8.00am-8.00pm 01Apr-30Sep
105		smallwave2	No waiting 8.00am-6.00pm any day	135		usgs721	No waiting 10.00am-11.00am, 2.00pm-3.00pm Mon-Sat
107		pat020	No waiting 8.00am-6.00pm Mon-Sat	141		usgs401	No waiting 9.00am-5.00pm any day
108		pat 038	No waiting 8.30am-6.00pm Mon-Sat	144		pat079	No waiting 8.00am-4.00pm Mon-Fri
110		pat040	No waiting 9.00am-5.30pm Mon-Sat	146		usgs630	No waiting 8.00am-6.00pm 01Apr-31Oct
111		pat 046	No waiting 9.00am-5.00pm Mon-Sat	160		pat 062	No waiting 8.00am-5.00pm Mon-Fri except bank holidays

Prohibition of loading


206



pat063

No waiting, loading and unloading  
8.00am-9.00am and 4.30pm-6.00pm Mon–Sat

226




usgs601

No waiting at any time, No loading and unloading  
9.00am-4.00pm Mon-Fri

Charged on-street parking

308




pat039

Voucher parking up to 1hr  
9.00am-5.30pm Mon-Sat Tariff 1

Shared Residents Parking & Charged On-street Parking

421




shingle

Voucher and Residents’ permit holders only  
9.00am-5.30pm Mon–Sat Tariff 1

Residents Parking


502



dot6

Residents’ and Visitors’ permit holders only  
9.00am-5.00pm Mon-Sat

504



pat020

Residents’ and Visitors’ permit holders only  
10.00am-11.00am and 2.00pm-3.00pm Mon-Sat


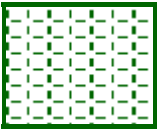
517




shingle

Residents’ permit holders only  
9.00am-5.30pm Mon-Sat





Shared Residents Parking & Free Limited Waiting

601		pat064	Residents' and Visitors' permit holders and Limited waiting for 1hr No return within 1hr for non-permit holders 9.00am-5.00pm Mon–Sat
622		pat20	Residents' and Visitors' permit holders and Limited waiting for 2 hrs No return within 2hrs For non-permit holders 8.30am-6.00pm Mon-Sat

621		herring3	Residents' and Visitors' permit holders and Limited waiting for 30mins No return within 30mins for non-permit holders 10.00am-11.00am and 2.00pm-3.00pm Mon-Sat
-----	---	----------	---




Free Limited Waiting


704		dot5	Waiting limited to 20mins No return within 40mins 8.00am-8.00pm 01Apr-30Sep
712		pat062	Waiting limited to 2hrs No return within 2hrs 8.00am-6.00pm Mon–Sat
714		pat064	Waiting limited to 1hr No return within 1hr 8.30am-6.00pm Mon–Sat
715		scale1	Waiting limited to 1hr No return within 1hr 8.00am-6.00pm any day

716		shd62	Waiting limited to 1hr No return within 1hr 8.00am-6.00pm Mon–Sat
723		z_circle	Waiting limited to 1hr No return within 2hrs 8.00am-6.00pm Mon–Sat
738		shingle	Waiting limited to 1hr No return within 1hr 8.00am-6.00pm any day 01Apr-31Oct
744		herring3	Waiting limited to 2hrs No return within 1hr 9.00am-5.00pm Mon-Fri

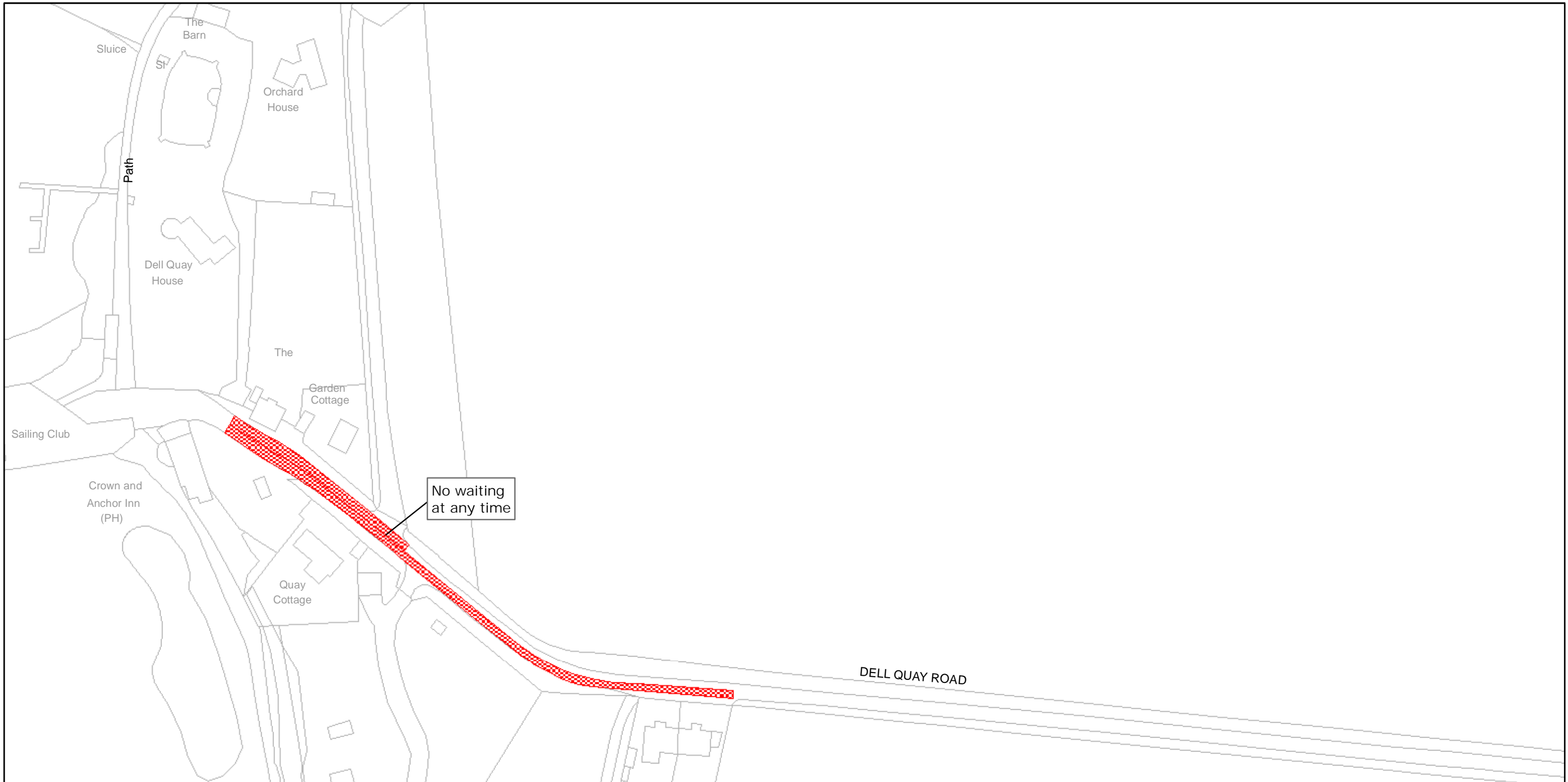


Specified Vehicles

805		historic2	Doctors vehicles 8.30am-6.00pm Mon–Sat	833		usgs725	Loading bay – Goods vehicles only 7.00am-6.00pm Mon-Sat
806		pat020	Motorcycles	834		dot5	Doctors vehicles 9.00am-5.00pm Mon-Sat
810		usgs503	Loading bay-Goods vehicles only at any time	845		usgs602	No waiting at any time except taxis
813		historic2	Loading bay-Goods vehicles only 8.00am-5.00pm Mon–Sat	860		gravel	School buses only 6.00am-10.00am and 1.00pm-6.00pm Mon-Fri
814		brick1	Loading bay-Any vehicle at any time	861		herring3	Coaches only at any time Maximum stay 30mins
830		check	Disabled persons vehicles at any time	862		shingle	No waiting, loading and unloading at any time except for taxis

Clearways							
1100		usgs503	School Keep Clear				
1102		pat062	24hr Rural Clearway				
			Boundary of Controlled Parking Zone				
			District Boundary				

APPLEDRAM



West Sussex County Council  
Infrastructure  
The Grange  
Tower Street  
Chichester  
West Sussex  
PO19 1RH


CHICHESTER DISTRICT: APPLIEDRAM  
WAITING RESTRICTIONS

Reproduced from or based upon 2009 Ordnance Survey mapping with permission of the Controller of HMSO (c) Crown Copyright reserved.  
Unauthorised reproduction infringes Crown copyright and may lead to prosecution or civil proceedings West Sussex County Council Licence No. 100023447

TILE REF NO:  
SU8302NEN

SHEET NO 1

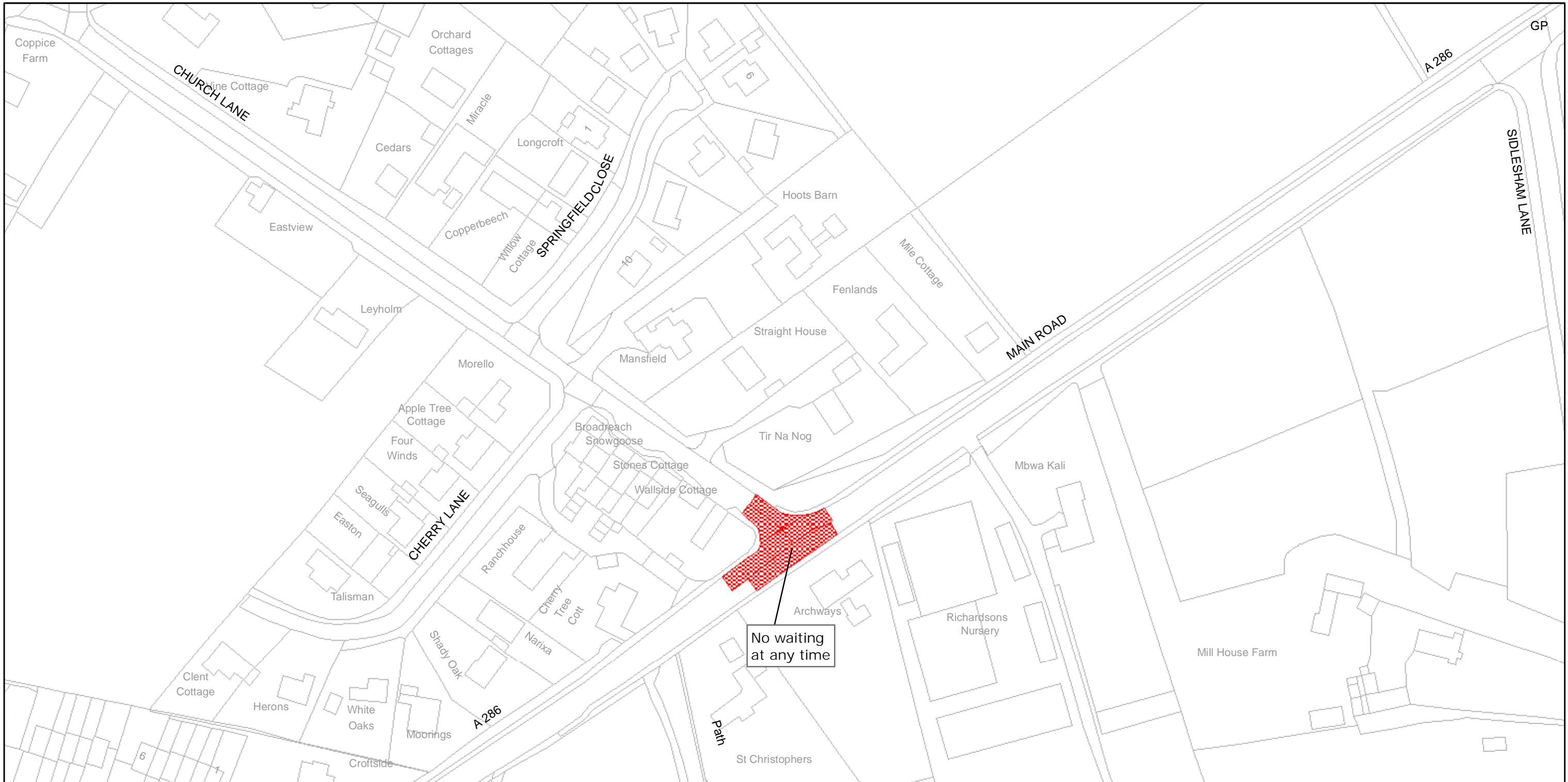
SHEET ACTIVE FROM - 12/04/2010



SCALE:  
1:1250  
at A3 size



BIRDHAM



West Sussex County Council  
Infrastructure  
The Grange  
Tower Street  
Chichester  
West Sussex  
PO19 1RH

CHICHESTER DISTRICT: BIRDHAM  
WAITING RESTRICTIONS

Reproduced from or based upon 2009 Ordnance Survey mapping with permission of the Controller of HMSO (c) Crown Copyright reserved.  
Unauthorised reproduction infringes Crown copyright and may lead to prosecution or civil proceedings West Sussex County Council Licence No. 100023447

TILE REF NO:  
SU8200SES

SHEET ISSUE NO 1  
SHEET ACTIVE FROM - 12/04/2010





SCALE:  
1:1250  
at A3 size

BOSHAM





	<p>West Sussex County Council Infrastructure The Grange Tower Street Chichester West Sussex PO19 1RH</p>	<p>CHICHESTER DISTRICT: BOSHAM</p> <p>WAITING RESTRICTIONS</p>	<p>TILE REF NO: SU8003NEN</p> <p>SHEET ISSUE NO 1</p> <p>SHEET ACTIVE FROM - 12/04/2010</p>	 <p>SCALE: 1:1250 at A3 size</p>
<p>Reproduced from or based upon 2009 Ordnance Survey mapping with permission of the Controller of HMSO (c) Crown Copyright reserved. Unauthorised reproduction infringes Crown copyright and may lead to prosecution or civil proceedings West Sussex County Council Licence No. 100023447</p>				



West Sussex County Council  
Infrastructure  
The Grange  
Tower Street  
Chichester  
West Sussex  
PO19 1RH


CHICHESTER DISTRICT: BOSHAM  
WAITING RESTRICTIONS

Reproduced from or based upon 2009 Ordnance Survey mapping with permission of the Controller of HMSO (c) Crown Copyright reserved.  
Unauthorised reproduction infringes Crown copyright and may lead to prosecution or civil proceedings West Sussex County Council Licence No. 100023447

TILE REF NO:  
SU8003NWN

SHEET ISSUE NO 1

SHEET ACTIVE FROM - 12/04/2010



SCALE:  
1:1250  
at A3 size



West Sussex County Council  
Infrastructure  
The Grange  
Tower Street  
Chichester  
West Sussex  
PO19 1RH

Reproduced from or based upon 2009 Ordnance Survey mapping with permission of the Controller of HMSO (c) Crown Copyright reserved.  
Unauthorised reproduction infringes Crown copyright and may lead to prosecution or civil proceedings West Sussex County Council Licence No. 100023447

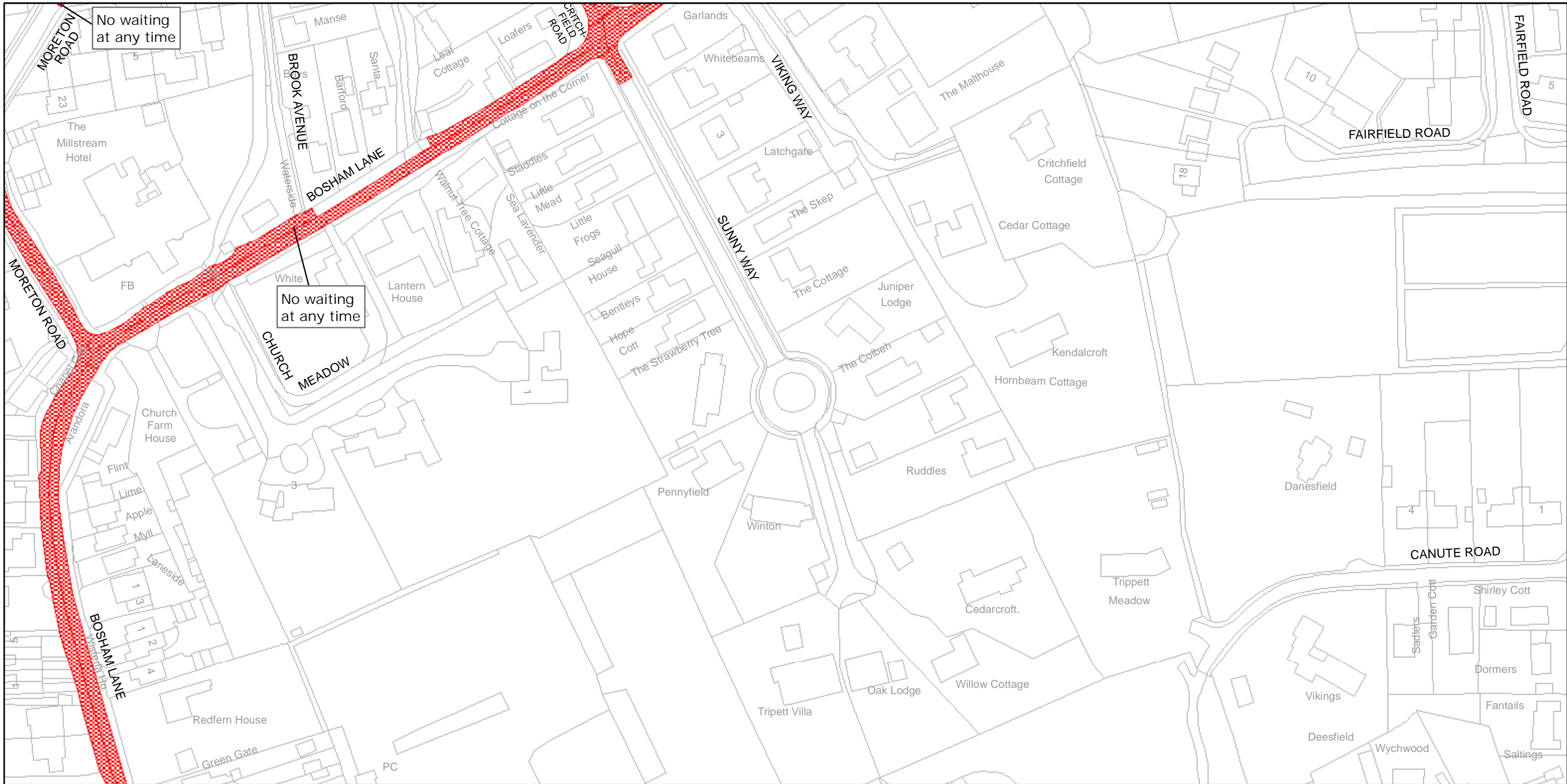
CHICHESTER DISTRICT: BOSHAM  
WAITING RESTRICTIONS

TILE REF NO:  
SU8004SEN

SHEET ISSUE NO 1  
SHEET ACTIVE FROM - 12/04/2010

±  
SCALE:  
1:1250  
at A3 size





West Sussex County Council  
Infrastructure  
The Grange  
Tower Street  
Chichester  
West Sussex  
PO19 1RH

CHICHESTER DISTRICT: BOSHAM

WAITING RESTRICTIONS

Reproduced from or based upon 2009 Ordnance Survey mapping with permission of the Controller of HMSO (c) Crown Copyright reserved.  
Unauthorised reproduction infringes Crown copyright and may lead to prosecution or civil proceedings West Sussex County Council Licence No. 100023447

TILE REF NO:  
SU8004SES

SHEET ISSUE NO 1  
SHEET ACTIVE FROM - 12/04/2010



SCALE:  
1:1250  
at A3 size



West Sussex County Council  
Infrastructure  
The Grange  
Tower Street  
Chichester  
West Sussex  
PO19 1RH

CHICHESTER DISTRICT: BOSHAM  
WAITING RESTRICTIONS

Reproduced from or based upon 2009 Ordnance Survey mapping with permission of the Controller of HMSO (c) Crown Copyright reserved.  
Unauthorised reproduction infringes Crown copyright and may lead to prosecution or civil proceedings West Sussex County Council Licence No. 100023447

TILE REF NO:  
SU8004SWN

SHEET ISSUE NO 1  
SHEET ACTIVE FROM - 12/04/2010

±  
SCALE:  
1:1250  
at A3 size



West Sussex County Council  
Infrastructure  
The Grange  
Tower Street  
Chichester  
West Sussex  
PO19 1RH

CHICHESTER DISTRICT: BOSHAM  
WAITING RESTRICTIONS

Reproduced from or based upon 2009 Ordnance Survey mapping with permission of the Controller of HMSO (c) Crown Copyright reserved.  
Unauthorised reproduction infringes Crown copyright and may lead to prosecution or civil proceedings West Sussex County Council Licence No. 100023447

TILE REF NO:  
SU8004SWS

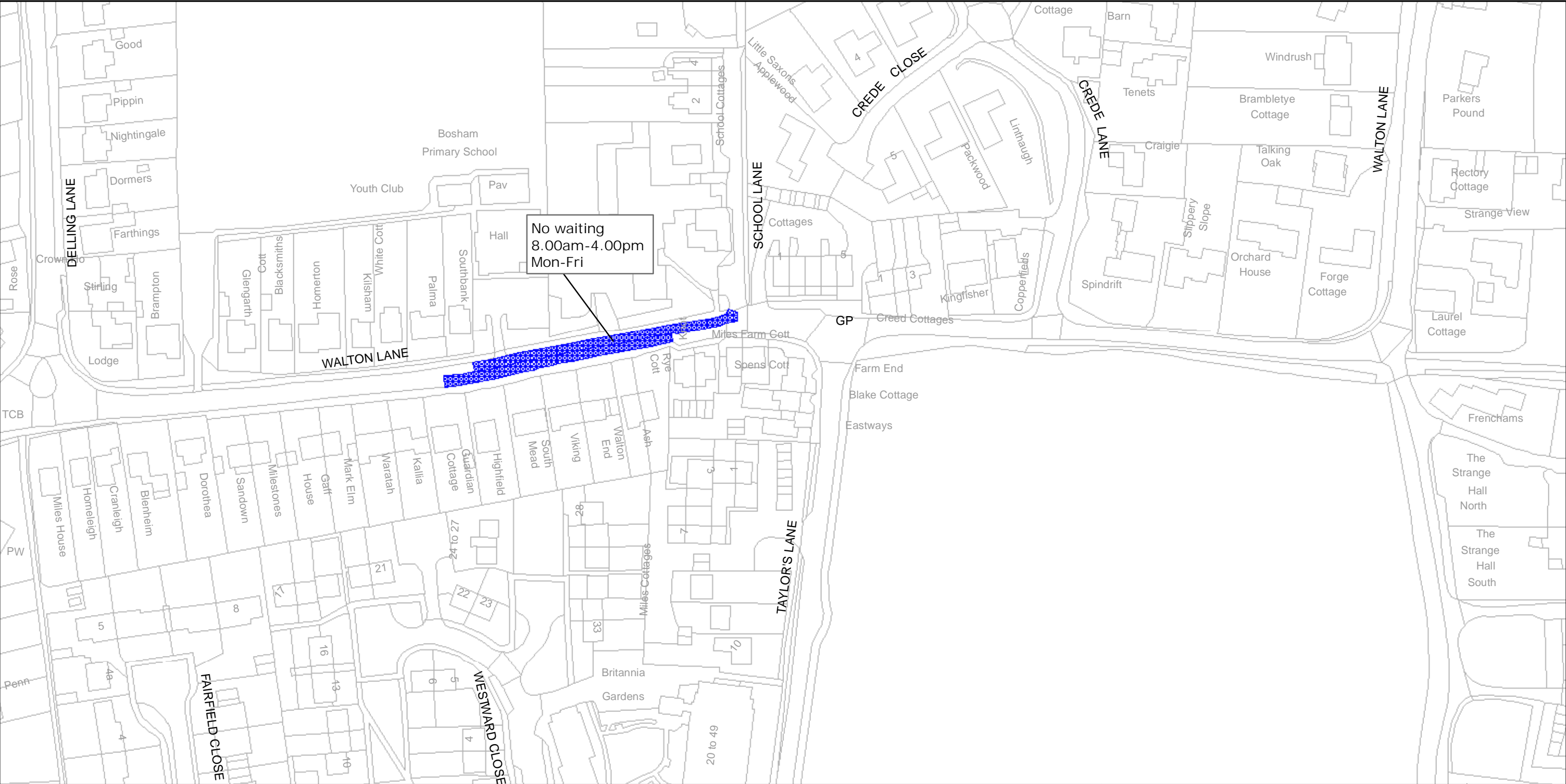
SHEET NO 1



SHEET ACTIVE FROM - 12/04/2010



SCALE:  
1:1250  
at A3 size

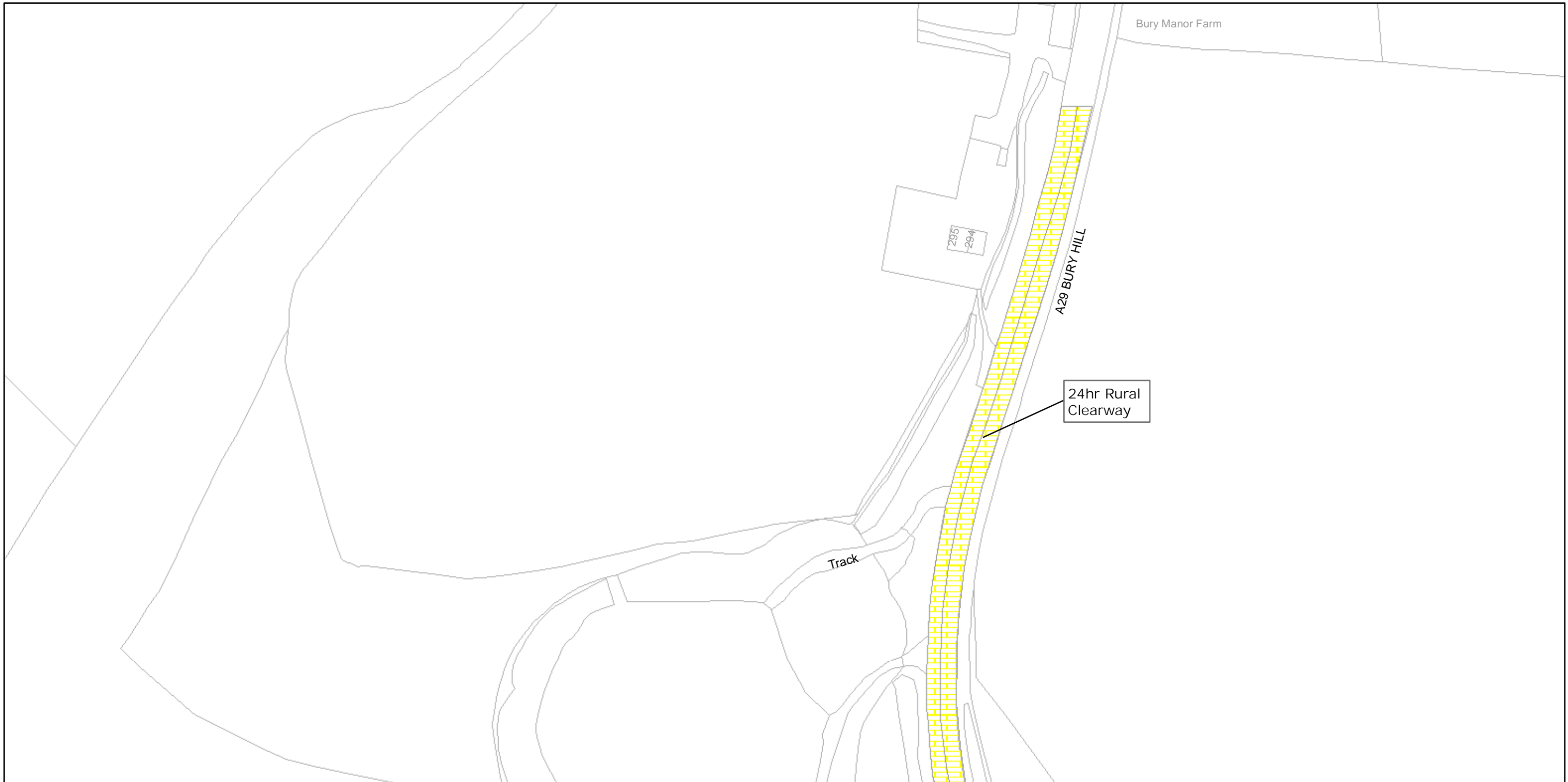




	<p>West Sussex County Council Infrastructure The Grange Tower Street Chichester West Sussex PO19 1RH</p>	<p>CHICHESTER DISTRICT: BOSHAM</p> <p>WAITING RESTRICTIONS</p>	<p>TILE REF NO: SU8104SWN</p> <p>SHEET ISSUE NO 1</p> <p>SHEET ACTIVE FROM - 12/04/2010</p>	 <p>SCALE: 1:1250 at A3 size</p>
---	--	--	---	---

Reproduced from or based upon 2009 Ordnance Survey mapping with permission of the Controller of HMSO (c) Crown Copyright reserved.  
Unauthorised reproduction infringes Crown copyright and may lead to prosecution or civil proceedings West Sussex County Council Licence No. 100023447

BURY



West Sussex County Council  
Infrastructure  
The Grange  
Tower Street  
Chichester  
West Sussex  
PO19 1RH

CHICHESTER DISTRICT: BURY  
WAITING RESTRICTIONS

TILE REF NO:  
TQ0012NEN

SHEET ISSUE NO 1

SHEET ACTIVE FROM - 12/04/2010



SCALE:  
1:1250  
at A3 size

Reproduced from or based upon 2009 Ordnance Survey mapping with permission of the Controller of HMSO (c) Crown Copyright reserved.  
Unauthorised reproduction infringes Crown copyright and may lead to prosecution or civil proceedings West Sussex County Council Licence No. 100023447




West Sussex County Council  
Infrastructure  
The Grange  
Tower Street  
Chichester  
West Sussex  
PO19 1RH

CHICHESTER DISTRICT: BURY  
WAITING RESTRICTIONS

TILE REF NO:  
TQ0012NES

SHEET ISSUE NO 1

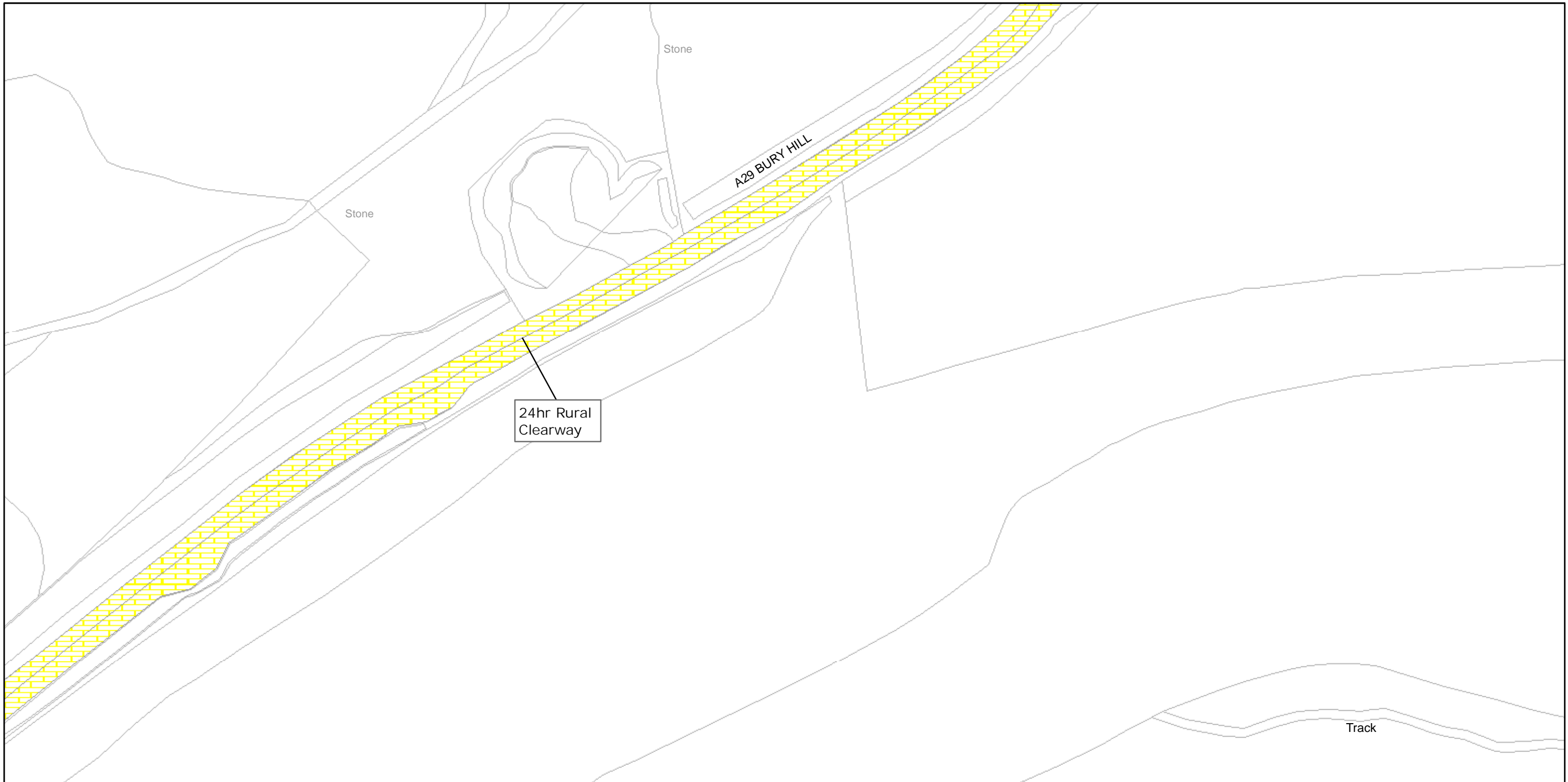
SHEET ACTIVE FROM - 12/04/2010



SCALE:  
1:1250  
at A3 size

Reproduced from or based upon 2009 Ordnance Survey mapping with permission of the Controller of HMSO (c) Crown Copyright reserved.  
Unauthorised reproduction infringes Crown copyright and may lead to prosecution or civil proceedings West Sussex County Council Licence No. 100023447






West Sussex County Council  
Infrastructure  
The Grange  
Tower Street  
Chichester  
West Sussex  
PO19 1RH

CHICHESTER DISTRICT: BURY  
WAITING RESTRICTIONS

TILE REF NO:  
TQ0012SEN

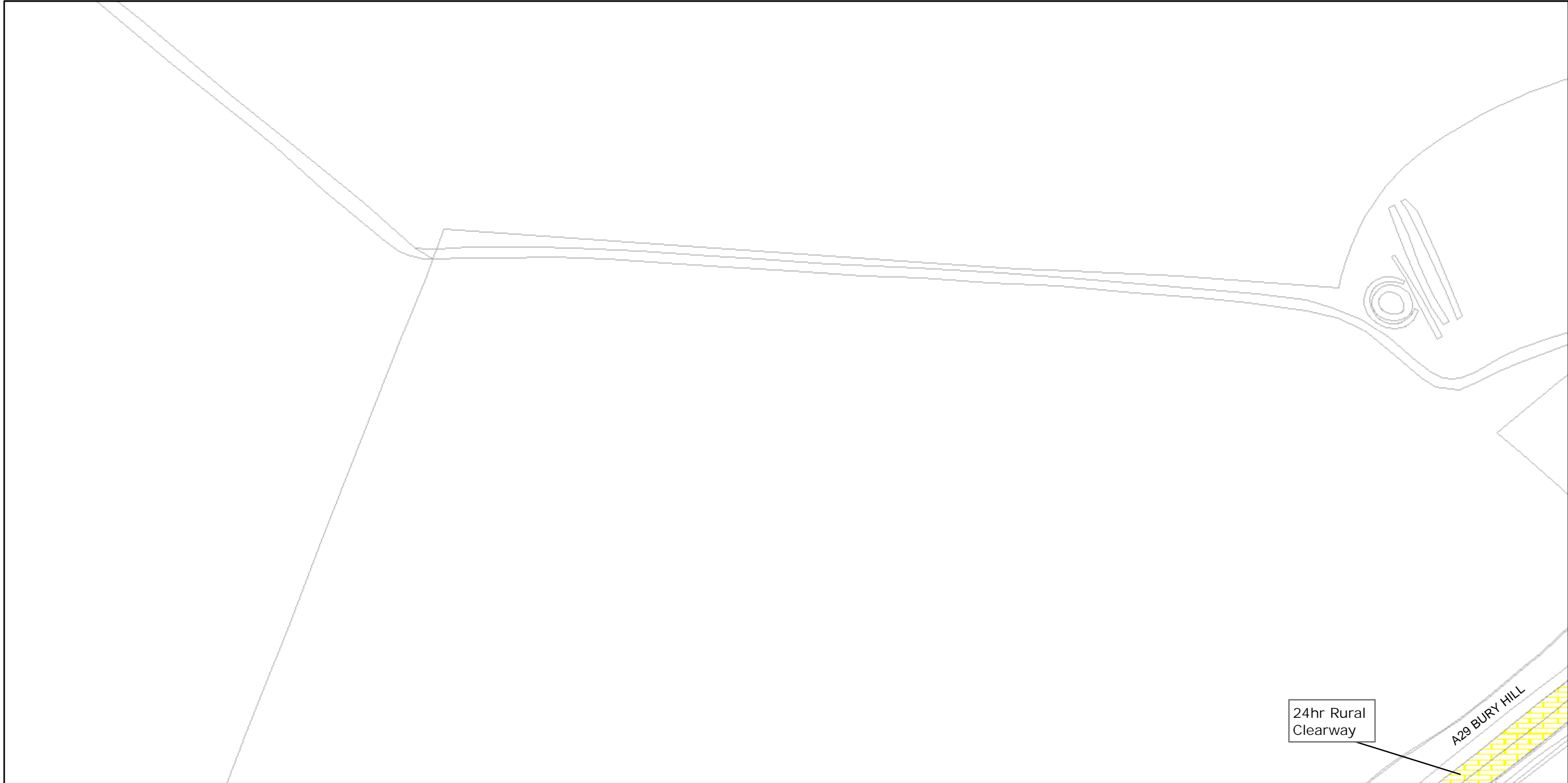
SHEET ISSUE NO 1

SHEET ACTIVE FROM - 12/04/2010



SCALE:  
1:1250  
at A3 size

Reproduced from or based upon 2009 Ordnance Survey mapping with permission of the Controller of HMSO (c) Crown Copyright reserved.  
Unauthorised reproduction infringes Crown copyright and may lead to prosecution or civil proceedings West Sussex County Council Licence No. 100023447



West Sussex County Council  
Infrastructure  
The Grange  
Tower Street  
Chichester  
West Sussex  
PO19 1RH

CHICHESTER DISTRICT: BURY  
WAITING RESTRICTIONS

TILE REF NO:  
TQ0012SWN


SHEET ISSUE NO 1

SHEET ACTIVE FROM - 12/04/2010



SCALE:  
1:1250  
at A3 size

Reproduced from or based upon 2009 Ordnance Survey mapping with permission of the Controller of HMSO (c) Crown Copyright reserved.  
Unauthorised reproduction infringes Crown copyright and may lead to prosecution or civil proceedings West Sussex County Council Licence No. 100023447




West Sussex County Council  
Infrastructure  
The Grange  
Tower Street  
Chichester  
West Sussex  
PO19 1RH

CHICHESTER DISTRICT: BURY  
WAITING RESTRICTIONS

TILE REF NO:  
TQ0012SWS

SHEET ISSUE NO 1

SHEET ACTIVE FROM - 12/04/2010

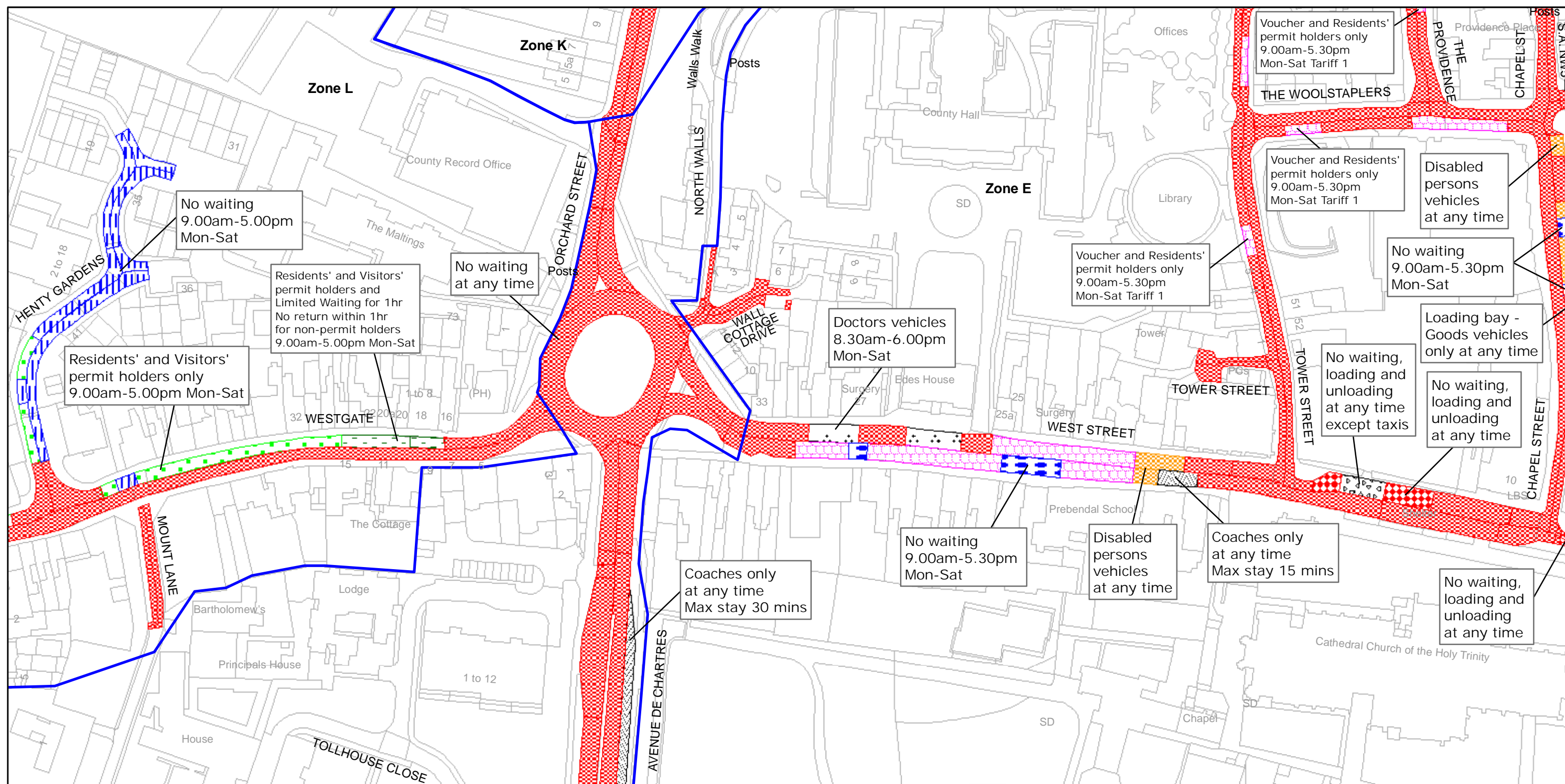


SCALE:  
1:1250  
at A3 size

Reproduced from or based upon 2009 Ordnance Survey mapping with permission of the Controller of HMSO (c) Crown Copyright reserved.  
Unauthorised reproduction infringes Crown copyright and may lead to prosecution or civil proceedings West Sussex County Council Licence No. 100023447

## CHICHESTER CONTROLLED PARKING ZONES





West Sussex County Council  
Infrastructure  
The Grange  
Tower Street  
Chichester  
West Sussex  
PO19 1RH

# CHICHESTER DISTRICT: CHICHESTER

## WAITING RESTRICTIONS

Reproduced from or based upon 2009 Ordnance Survey mapping with permission of the Controller of HMSO (c) Crown Copyright reserved.  
Unauthorised reproduction infringes Crown copyright and may lead to prosecution or civil proceedings West Sussex County Council Licence No. 100023447

TILE REF NO:  
SU8504NEN

SHEET ISSUE NO 1

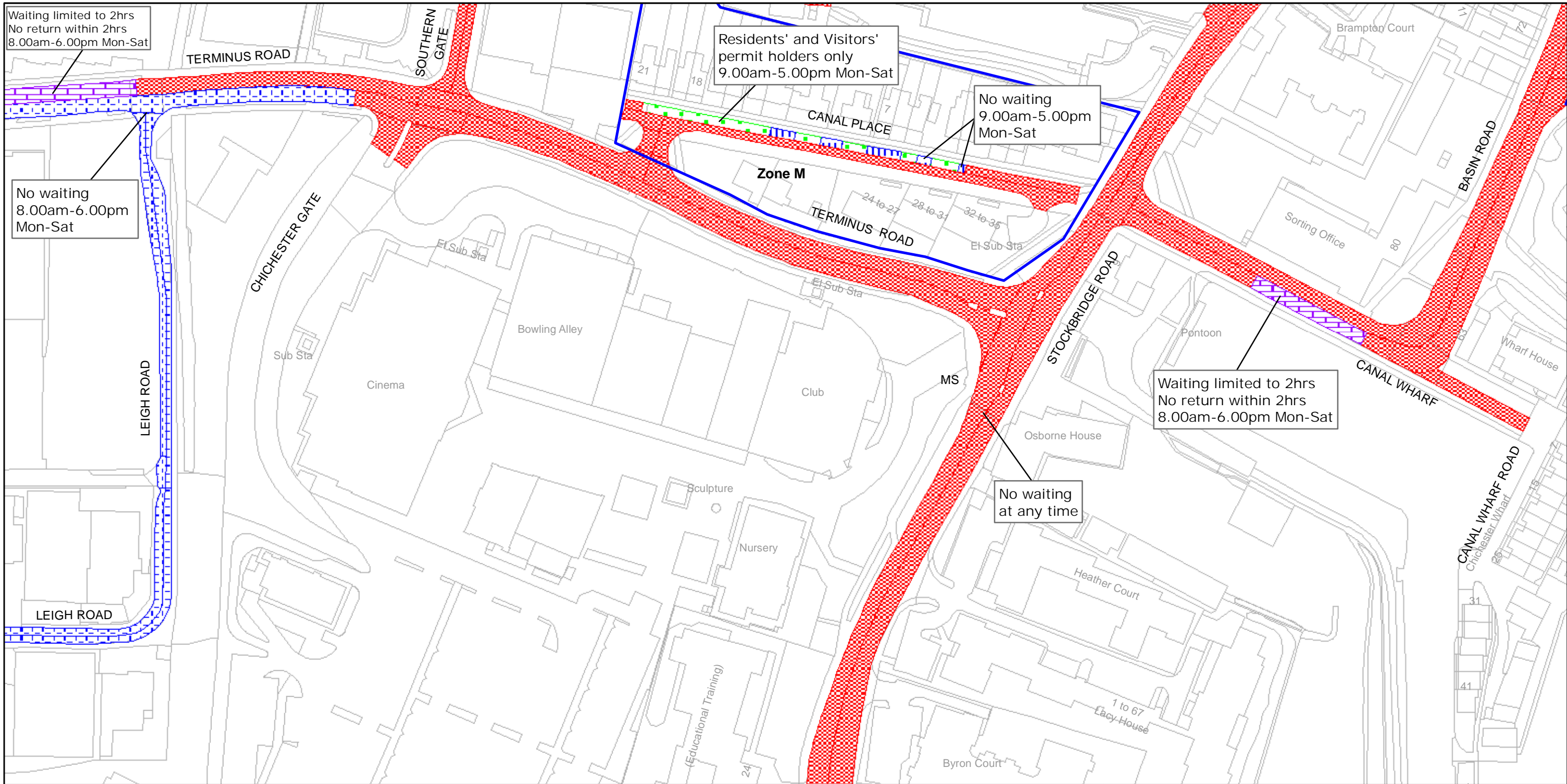
SHEET ACTIVE FROM - 12/04/2010



SCALE:  
1:1250  
at A3 size








West Sussex County Council  
Infrastructure  
The Grange  
Tower Street  
Chichester  
West Sussex  
PO19 1RH

CHICHESTER DISTRICT: CHICHESTER  
WAITING RESTRICTIONS

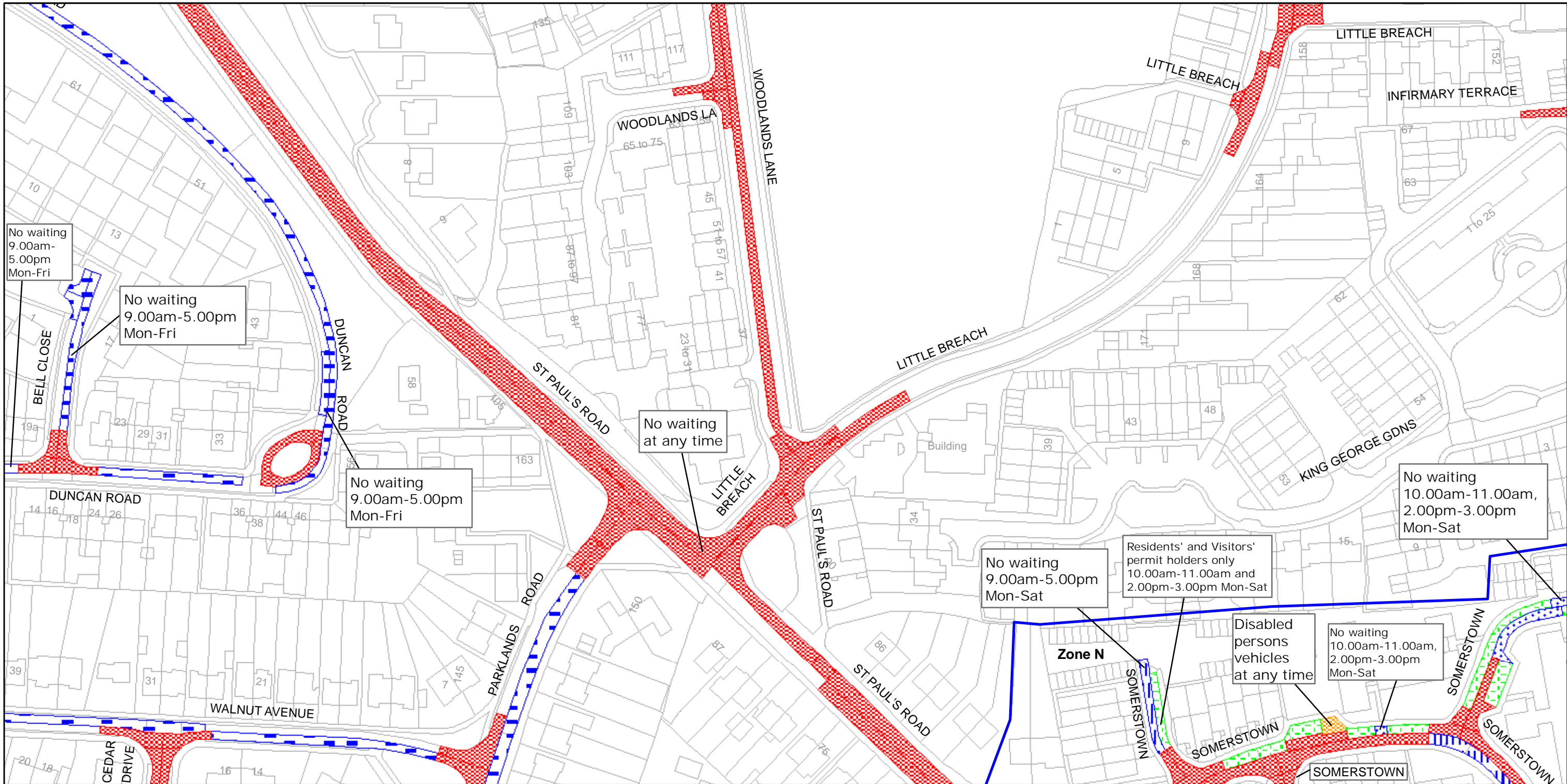
Reproduced from or based upon 2009 Ordnance Survey mapping with permission of the Controller of HMSO (c) Crown Copyright reserved.  
Unauthorised reproduction infringes Crown copyright and may lead to prosecution or civil proceedings West Sussex County Council Licence No. 100023447

TILE REF NO:  
SU8504SES

SHEET ISSUE NO 1  
SHEET ACTIVE FROM - 12/04/2010



SCALE:  
1:1250  
at A3 size




West Sussex County Council  
Infrastructure  
The Grange  
Tower Street  
Chichester  
West Sussex  
PO19 1RH

CHICHESTER DISTRICT: CHICHESTER  
WAITING RESTRICTIONS

Reproduced from or based upon 2009 Ordnance Survey mapping with permission of the Controller of HMSO (c) Crown Copyright reserved.  
Unauthorised reproduction infringes Crown copyright and may lead to prosecution or civil proceedings West Sussex County Council Licence No. 100023447

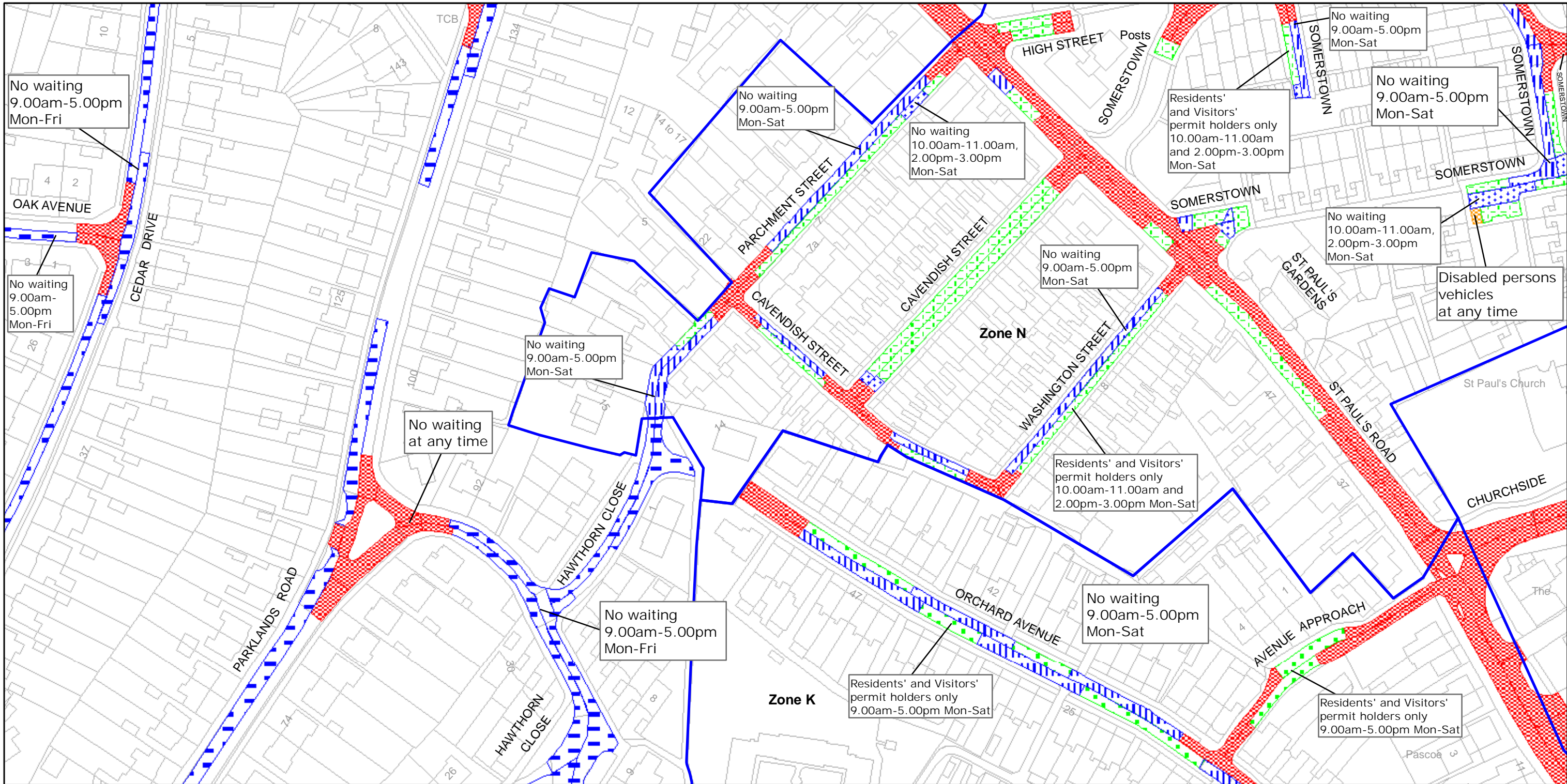
TILE REF NO:  
SU8505NES

SHEET ISSUE NO 1  
SHEET ACTIVE FROM - 12/04/2010



SCALE:  
1:1250  
at A3 size





West Sussex County Council  
 Infrastructure  
 The Grange  
 Tower Street  
 Chichester  
 West Sussex  
 PO19 1RH

CHICHESTER DISTRICT: CHICHESTER

WAITING RESTRICTIONS

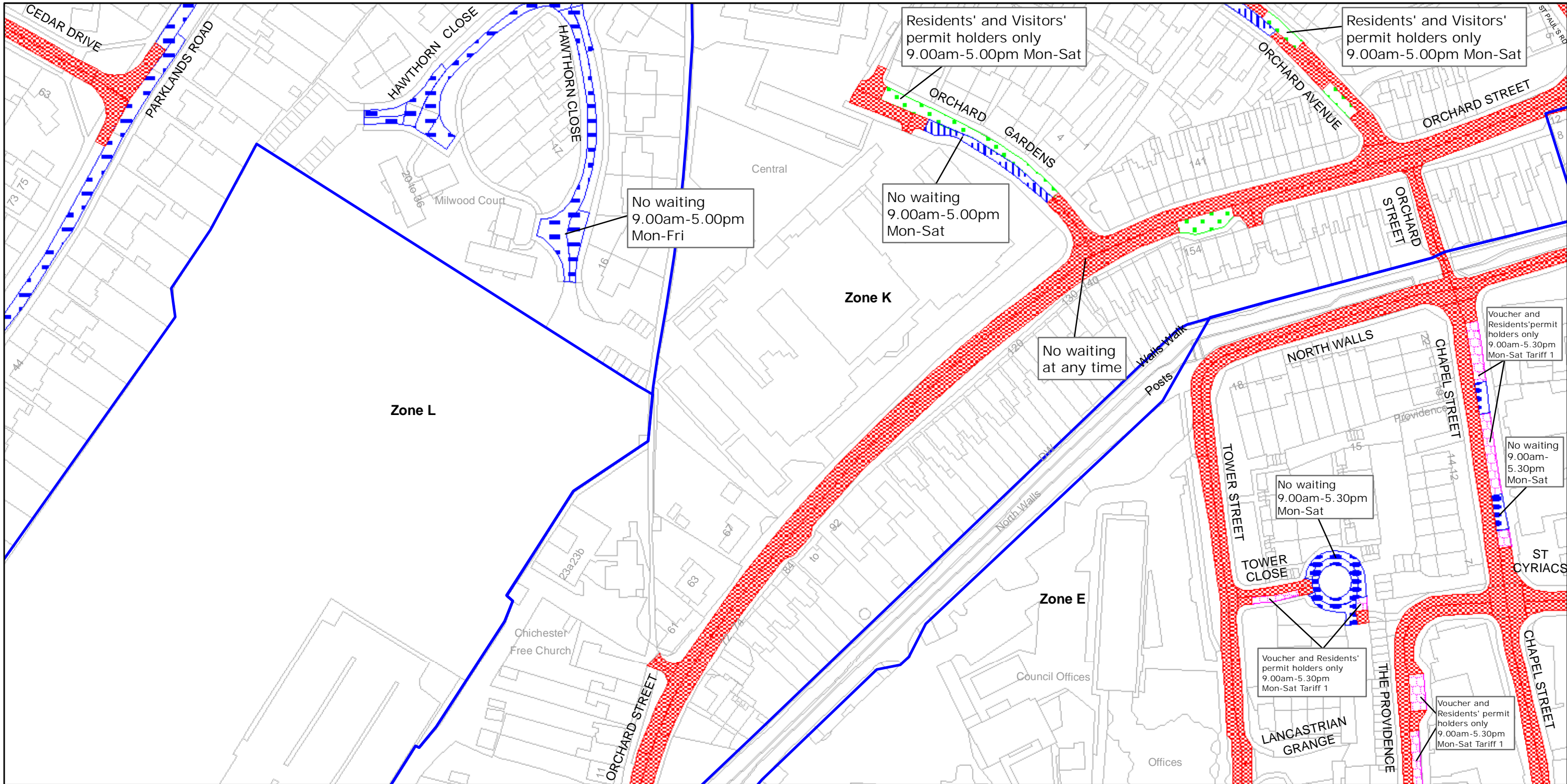
Reproduced from or based upon 2009 Ordnance Survey mapping with permission of the Controller of HMSO (c) Crown Copyright reserved.  
 Unauthorised reproduction infringes Crown copyright and may lead to prosecution or civil proceedings West Sussex County Council Licence No. 100023447

TILE REF NO:  
 SU8505SEN

SHEET ISSUE NO 1  
 SHEET ACTIVE FROM - 12/04/2010

±  
 SCALE:  
 1:1250  
 at A3 size





West Sussex County Council  
Infrastructure  
The Grange  
Tower Street  
Chichester  
West Sussex  
PO19 1RH

CHICHESTER DISTRICT: CHICHESTER  
WAITING RESTRICTIONS

Reproduced from or based upon 2009 Ordnance Survey mapping with permission of the Controller of HMSO (c) Crown Copyright reserved.  
Unauthorised reproduction infringes Crown copyright and may lead to prosecution or civil proceedings West Sussex County Council Licence No. 100023447

TILE REF NO:  
SU8505SES

SHEET ISSUE NO 1

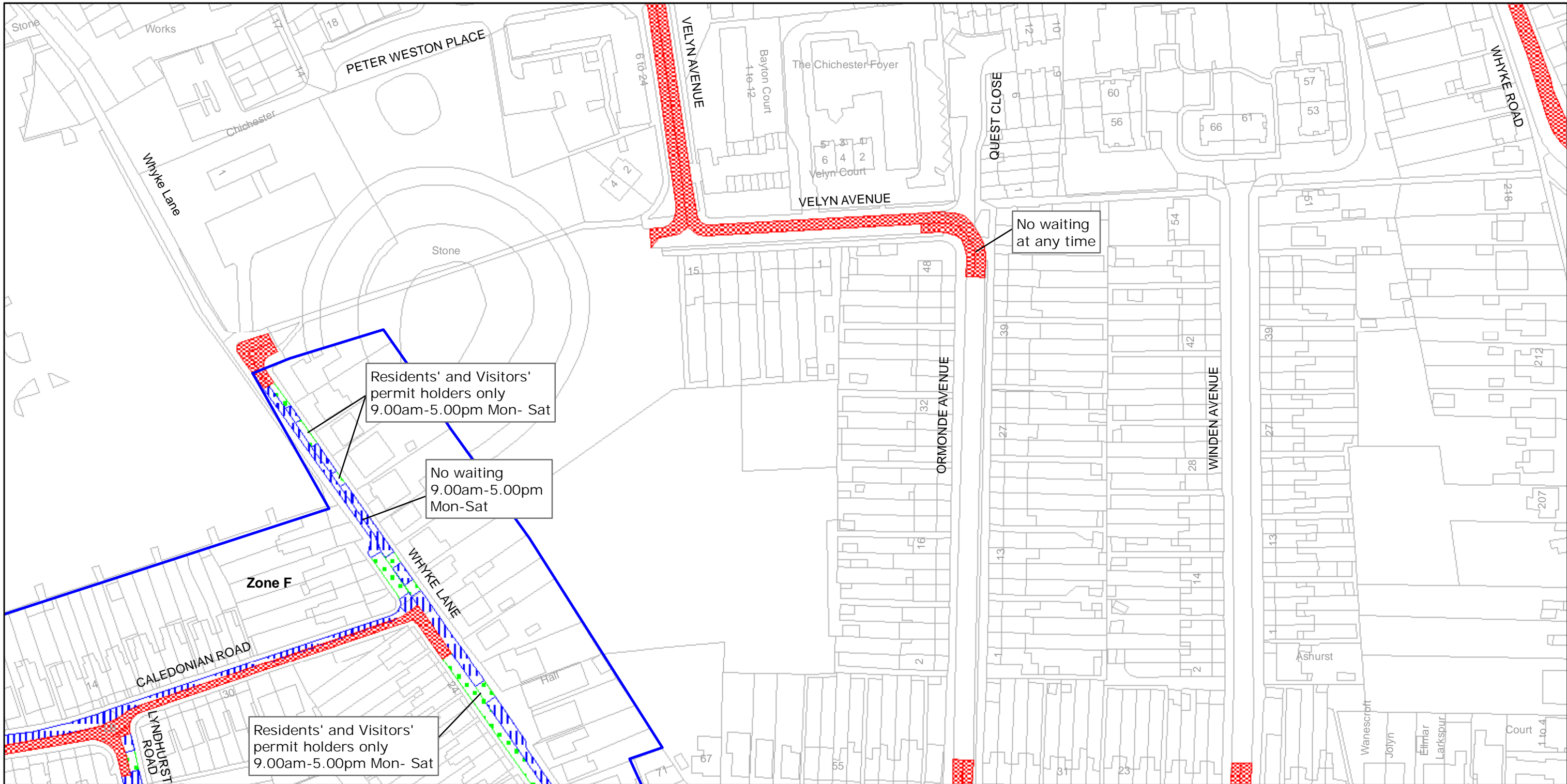
SHEET ACTIVE FROM - 12/04/2010



SCALE:  
1:1250  
at A3 size








West Sussex County Council  
Infrastructure  
The Grange  
Tower Street  
Chichester  
West Sussex  
PO19 1RH

CHICHESTER DISTRICT: CHICHESTER  
WAITING RESTRICTIONS

Reproduced from or based upon 2009 Ordnance Survey mapping with permission of the Controller of HMSO (c) Crown Copyright reserved.  
Unauthorised reproduction infringes Crown copyright and may lead to prosecution or civil proceedings West Sussex County Council Licence No. 100023447

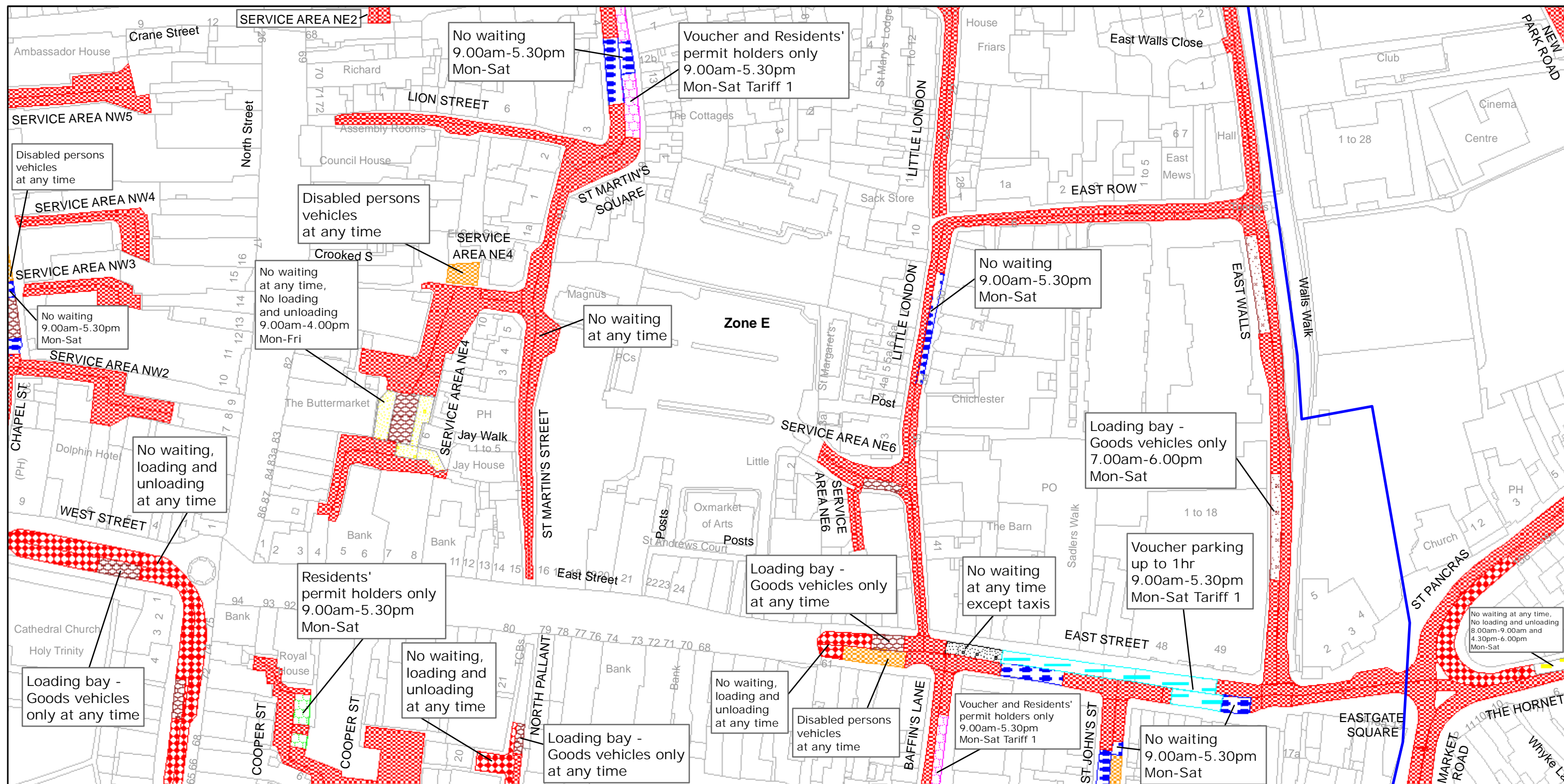
TILE REF NO:  
SU8604NES

SHEET ISSUE NO 1  
SHEET ACTIVE FROM - 12/04/2010



SCALE:  
1:1250  
at A3 size





West Sussex County Council  
Infrastructure  
The Grange  
Tower Street  
Chichester  
West Sussex  
PO19 1RH

## CHICHESTER DISTRICT: CHICHESTER

### WAITING RESTRICTIONS

Reproduced from or based upon 2009 Ordnance Survey mapping with permission of the Controller of HMSO (c) Crown Copyright reserved.  
Unauthorised reproduction infringes Crown copyright and may lead to prosecution or civil proceedings West Sussex County Council Licence No. 100023447

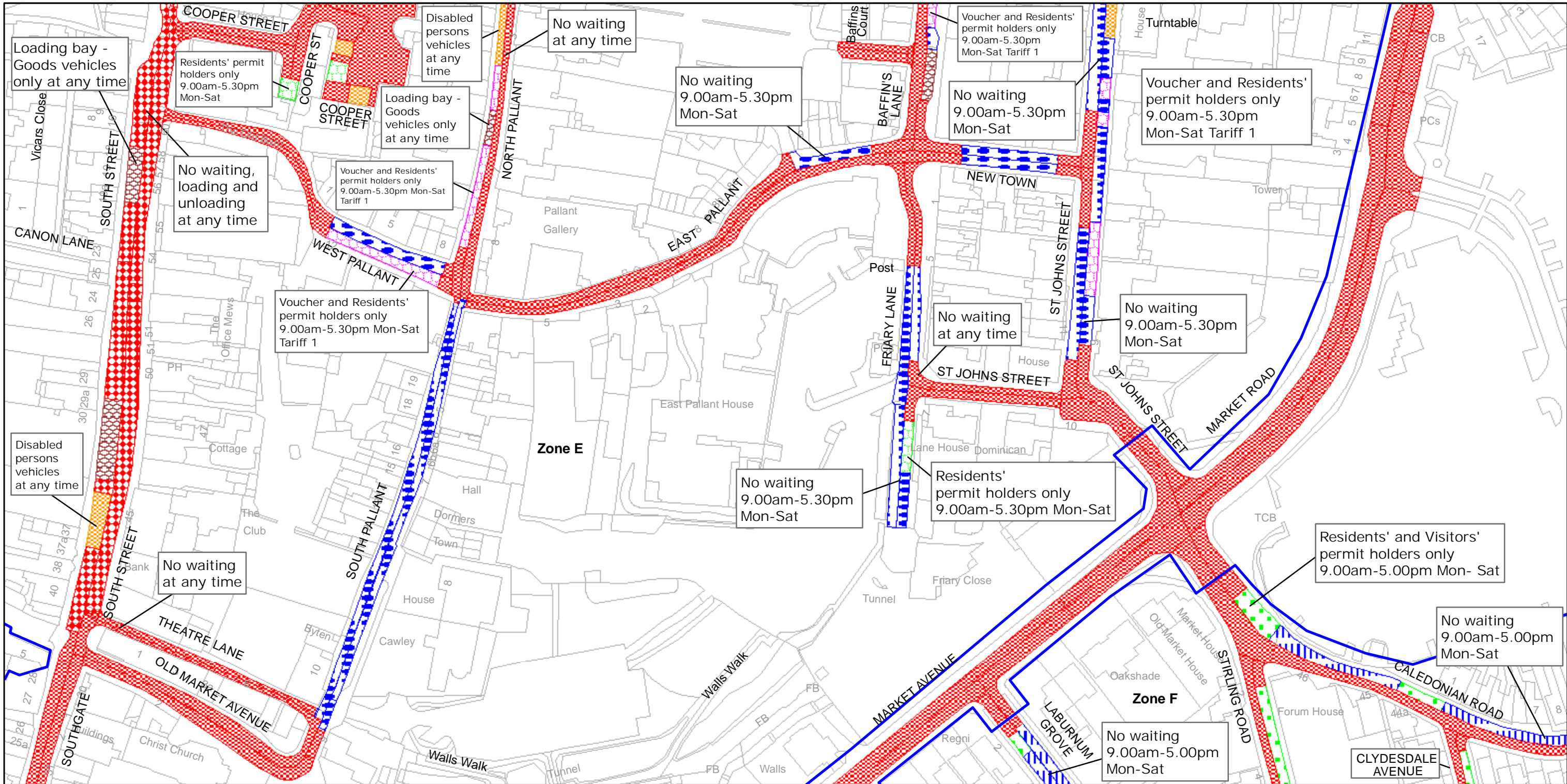
**TILE REF NO:**  
**SU8604NWN**

SHEET ISSUE NO 1

SHEET ACTIVE FROM - 12/04/2010



**SCALE:**  
1:1250  
at A3 size



West Sussex County Council  
Infrastructure  
The Grange  
Tower Street  
Chichester  
West Sussex  
PO19 1RH

CHICHESTER DISTRICT: CHICHESTER  
WAITING RESTRICTIONS

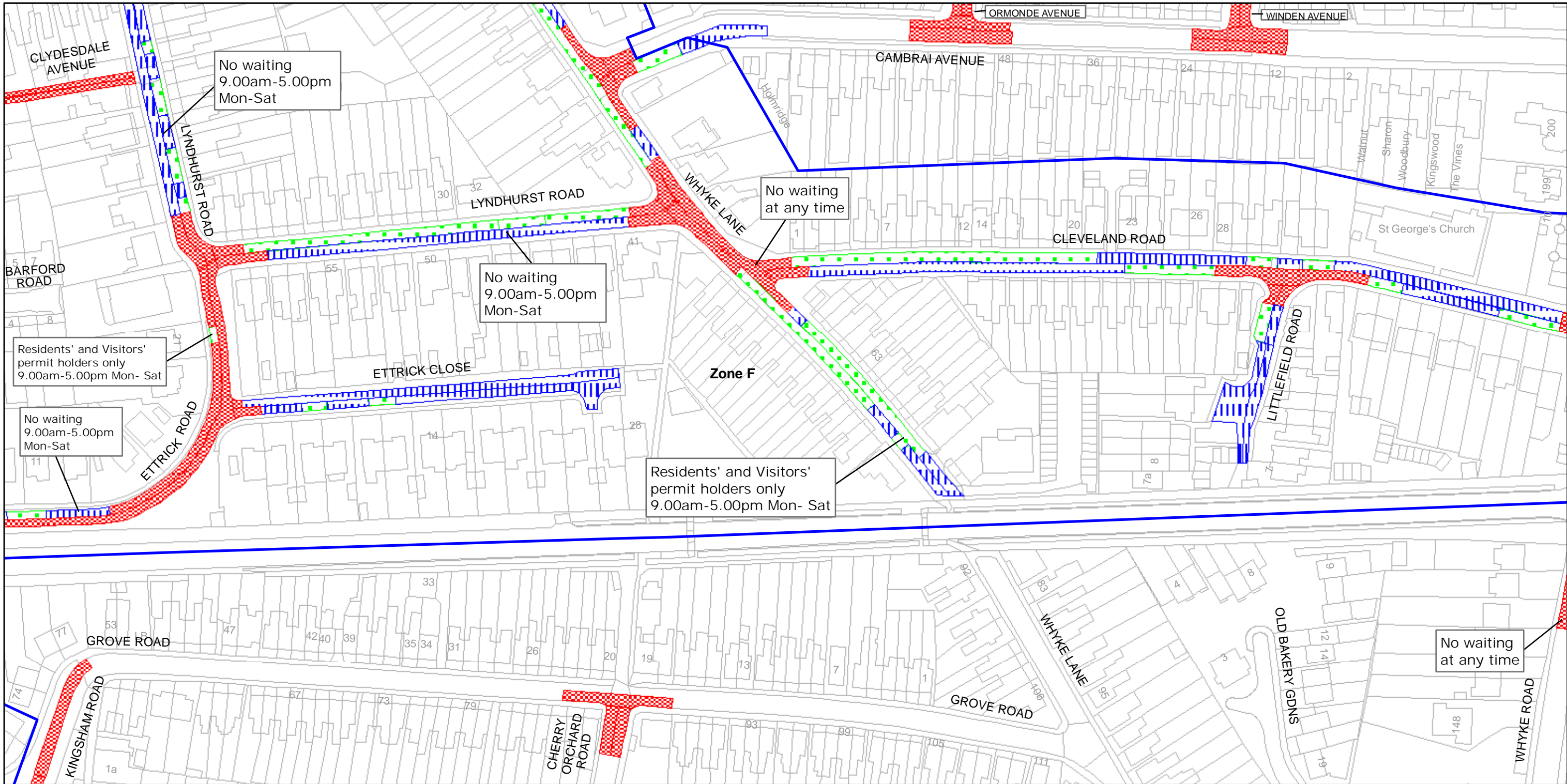
Reproduced from or based upon 2009 Ordnance Survey mapping with permission of the Controller of HMSO (c) Crown Copyright reserved.  
Unauthorised reproduction infringes Crown copyright and may lead to prosecution or civil proceedings West Sussex County Council Licence No. 100023447

TILE REF NO:  
SU8604NWS

SHEET ISSUE NO 1  
SHEET ACTIVE FROM - 12/04/2010

±  
SCALE:  
1:1250  
at A3 size





West Sussex County Council  
Infrastructure  
The Grange  
Tower Street  
Chichester  
West Sussex  
PO19 1RH


CHICHESTER DISTRICT: CHICHESTER  
WAITING RESTRICTIONS

Reproduced from or based upon 2009 Ordnance Survey mapping with permission of the Controller of HMSO (c) Crown Copyright reserved.  
Unauthorised reproduction infringes Crown copyright and may lead to prosecution or civil proceedings West Sussex County Council Licence No. 100023447

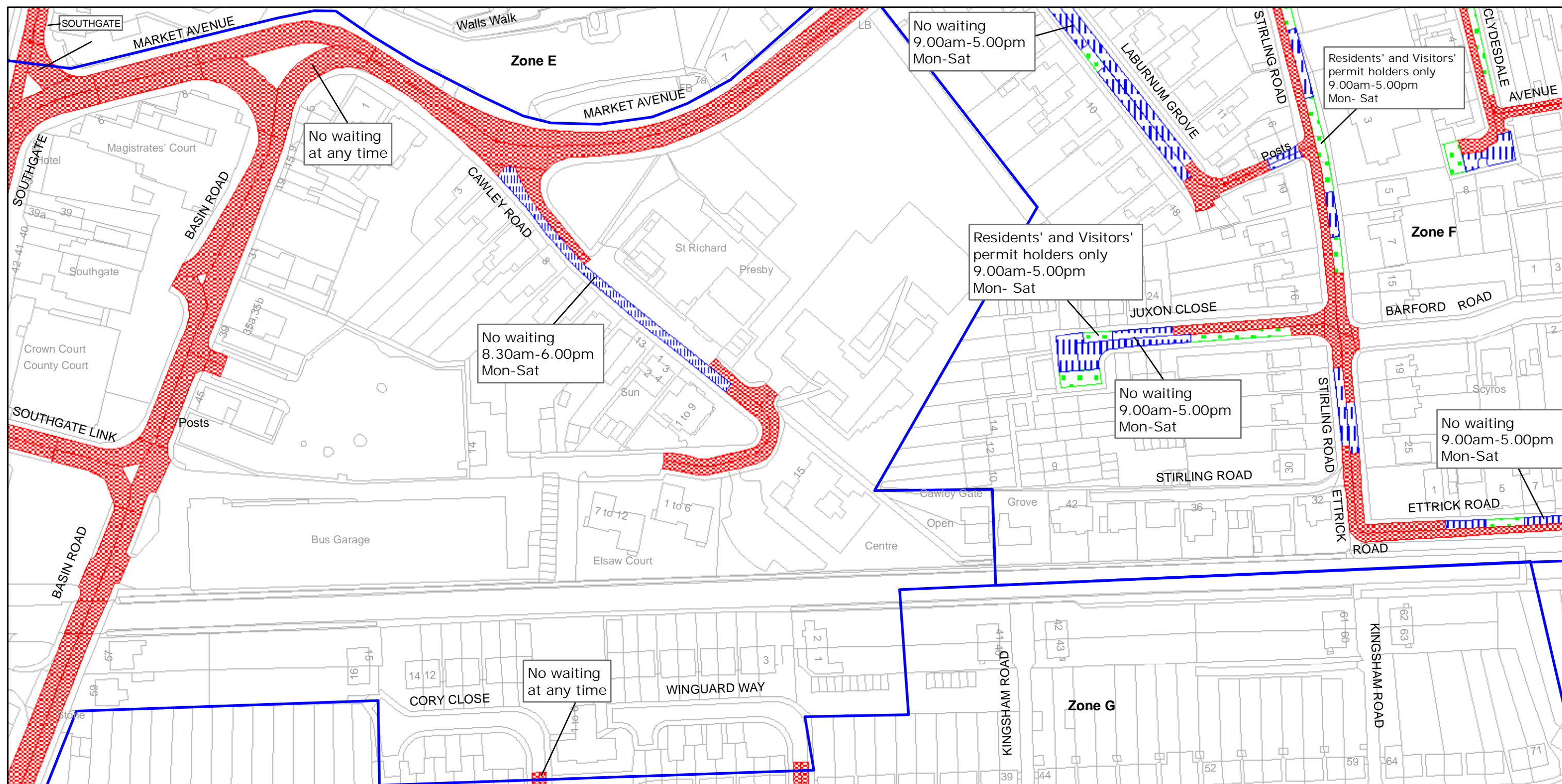
TILE REF NO:  
SU8604SEN

SHEET ISSUE NO 1

SHEET ACTIVE FROM - 12/04/2010



SCALE:  
1:1250  
at A3 size



West Sussex County Council  
Infrastructure  
The Grange  
Tower Street  
Chichester  
West Sussex  
PO19 1RH

# CHICHESTER DISTRICT: CHICHESTER

## WAITING RESTRICTIONS

Reproduced from or based upon 2009 Ordnance Survey mapping with permission of the Controller of HMSO (c) Crown Copyright reserved.  
Unauthorised reproduction infringes Crown copyright and may lead to prosecution or civil proceedings West Sussex County Council Licence No. 100023447

TILE REF NO:  
**SU8604SWN**

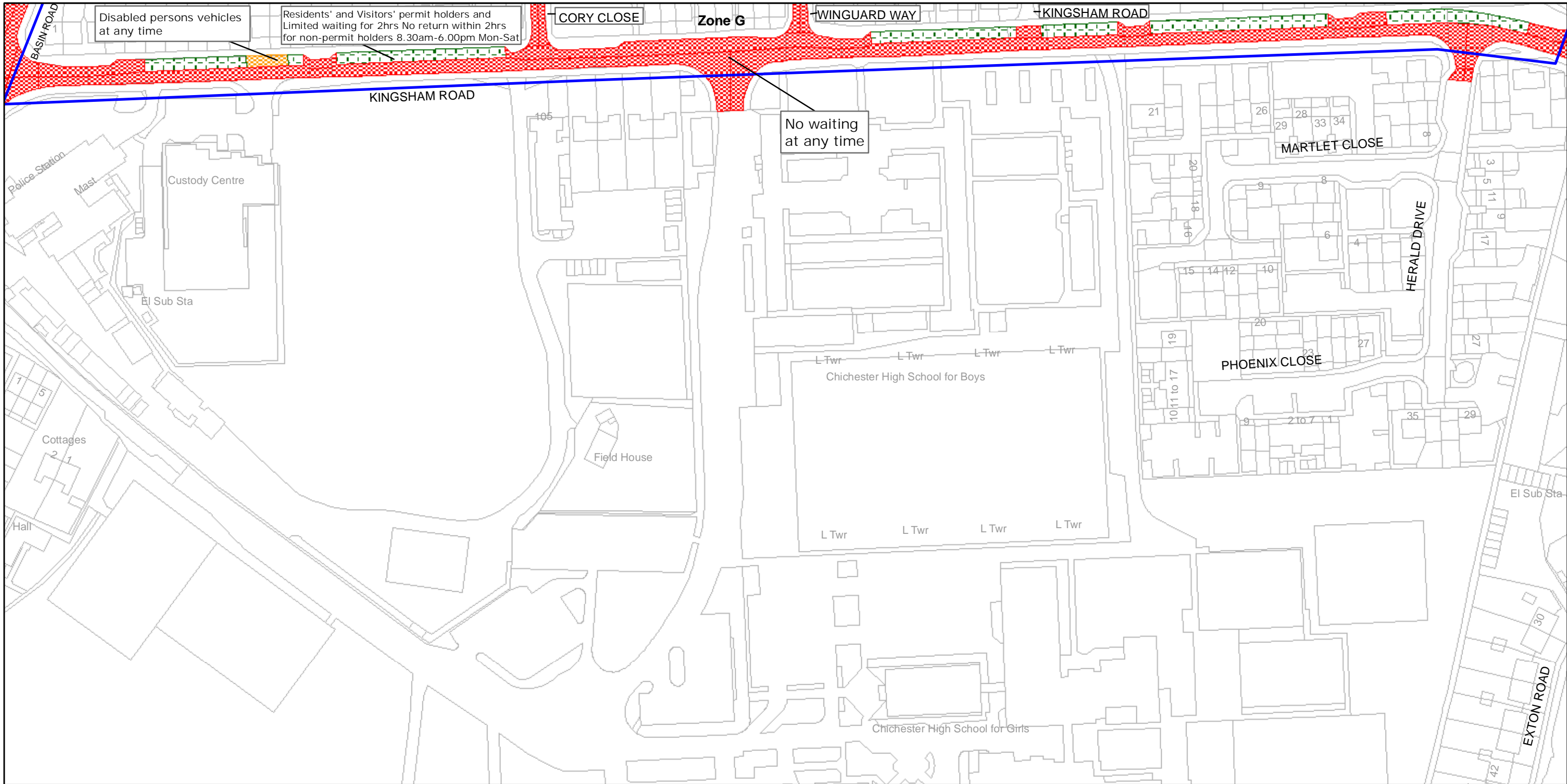
SHEET ISSUE NO 1

SHEET ACTIVE FROM - 12/04/2010



SCALE:  
1:1250  
at A3 size





West Sussex County Council  
Infrastructure  
The Grange  
Tower Street  
Chichester  
West Sussex  
PO19 1RH

CHICHESTER DISTRICT: CHICHESTER  
WAITING RESTRICTIONS

Reproduced from or based upon 2009 Ordnance Survey mapping with permission of the Controller of HMSO (c) Crown Copyright reserved.  
Unauthorised reproduction infringes Crown copyright and may lead to prosecution or civil proceedings West Sussex County Council Licence No. 100023447

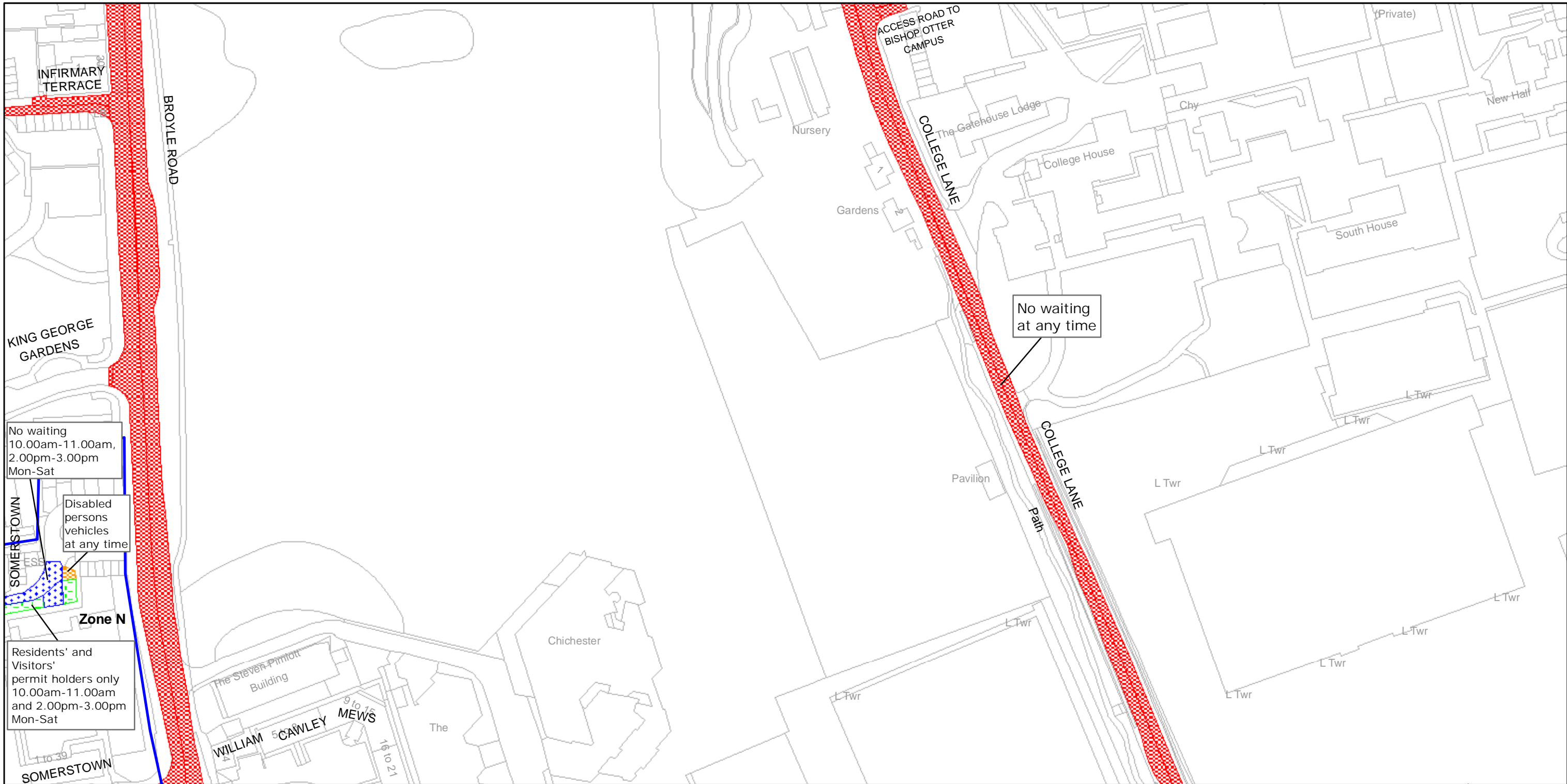
TILE REF NO:  
SU8604SWS

SHEET ISSUE NO 1

SHEET ACTIVE FROM - 12/04/2010



SCALE:  
1:1250  
at A3 size



West Sussex County Council  
Infrastructure  
The Grange  
Tower Street  
Chichester  
West Sussex  
PO19 1RH

CHICHESTER DISTRICT: CHICHESTER  
WAITING RESTRICTIONS

Reproduced from or based upon 2009 Ordnance Survey mapping with permission of the Controller of HMSO (c) Crown Copyright reserved.  
Unauthorised reproduction infringes Crown copyright and may lead to prosecution or civil proceedings West Sussex County Council Licence No. 100023447

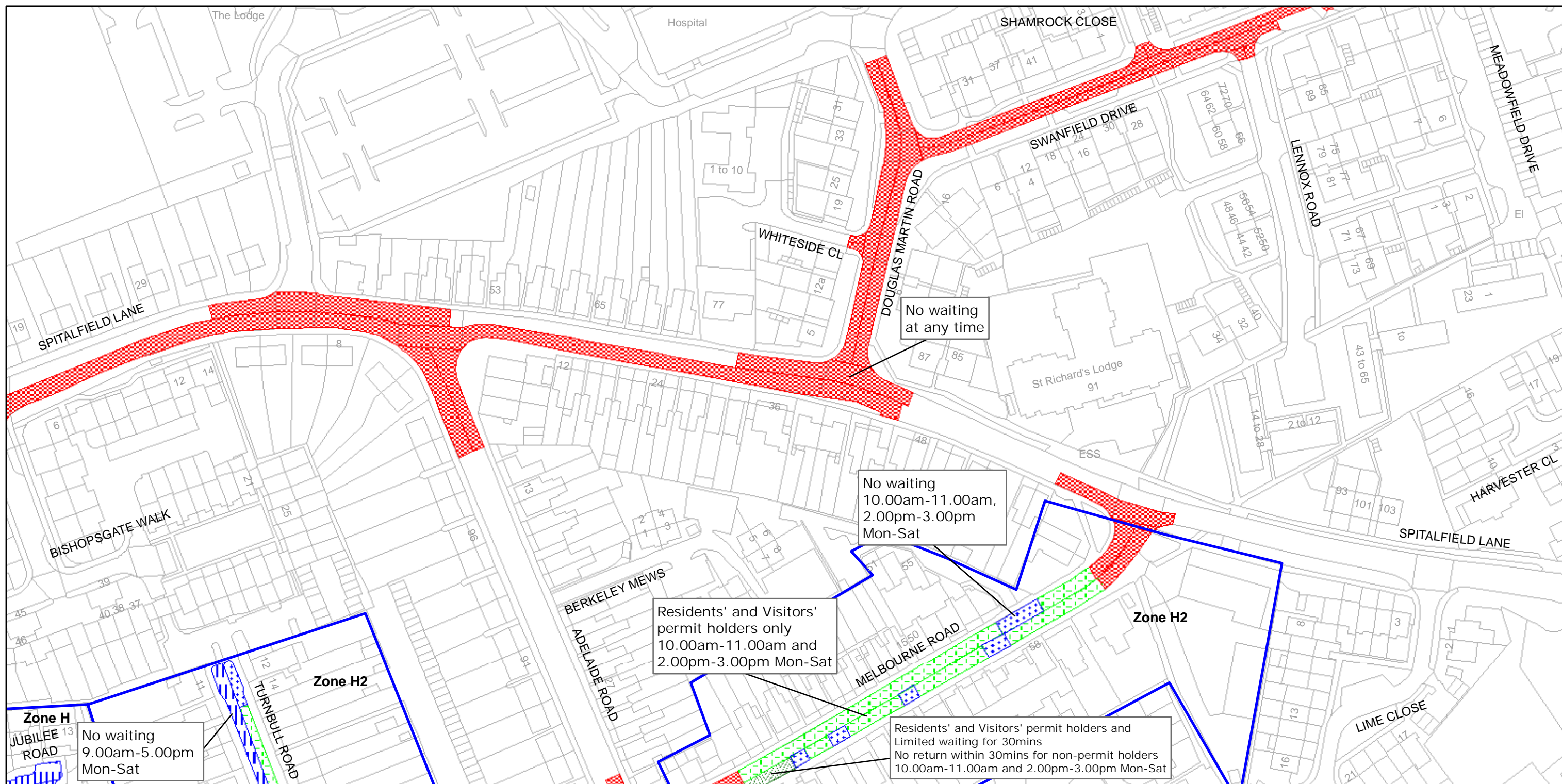
TILE REF NO:  
SU8605NWS

SHEET ISSUE NO 1

SHEET ACTIVE FROM - 12/04/2010



SCALE:  
1:1250  
at A3 size



West Sussex County Council  
Infrastructure  
The Grange  
Tower Street  
Chichester  
West Sussex  
PO19 1RH

## CHICHESTER DISTRICT: CHICHESTER

### WAITING RESTRICTIONS

Reproduced from or based upon 2009 Ordnance Survey mapping with permission of the Controller of HMSO (c) Crown Copyright reserved.  
Unauthorised reproduction infringes Crown copyright and may lead to prosecution or civil proceedings West Sussex County Council Licence No. 100023447

TILE REF NO:  
**SU8605SEN**

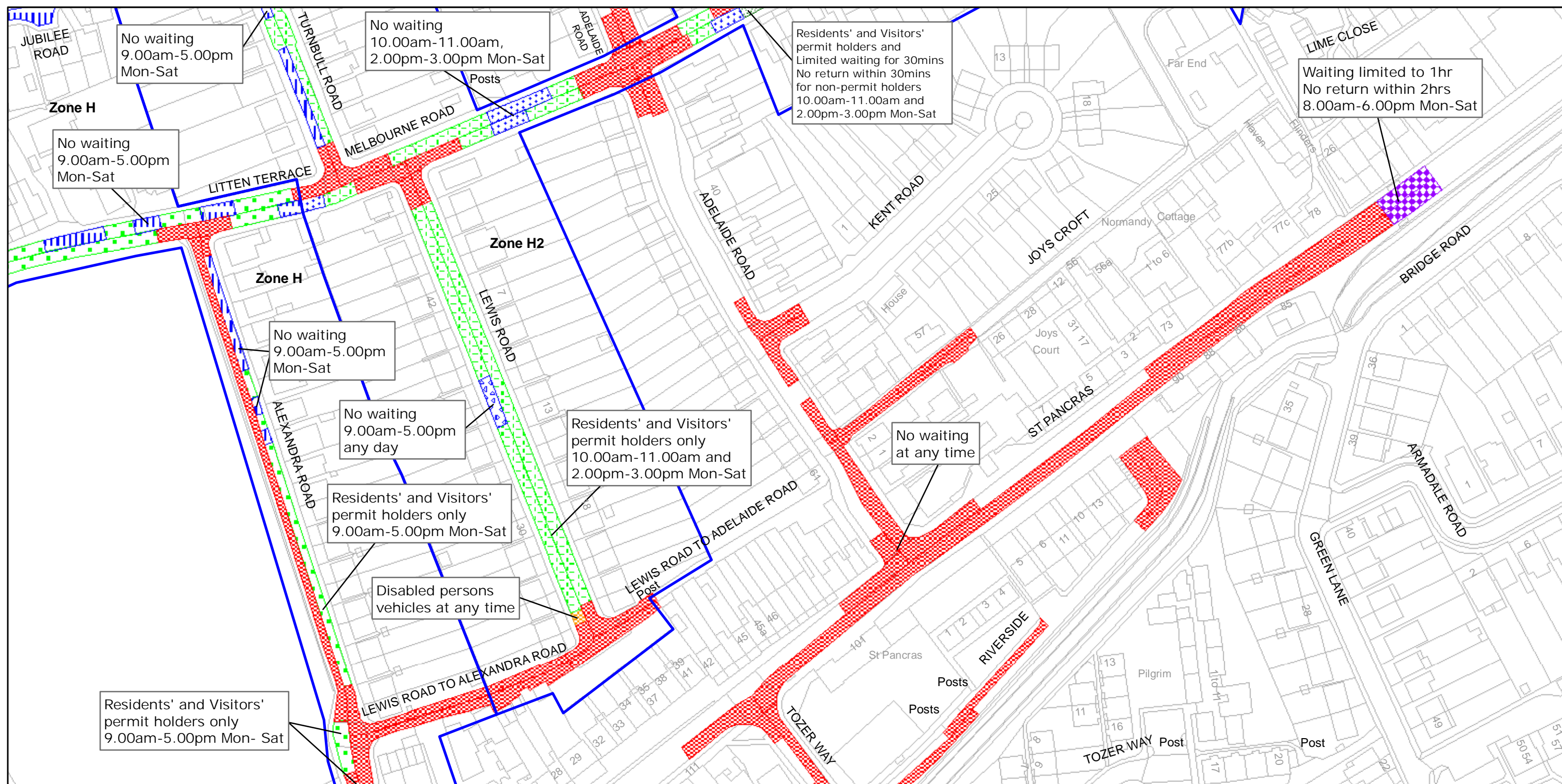
SHEET ISSUE NO 1

SHEET ACTIVE FROM - 12/04/2010



SCALE:  
1:1250  
at A3 size





West Sussex County Council  
Infrastructure  
The Grange  
Tower Street  
Chichester  
West Sussex  
PO19 1RH

# CHICHESTER DISTRICT: CHICHESTER

## WAITING RESTRICTIONS

Reproduced from or based upon 2009 Ordnance Survey mapping with permission of the Controller of HMSO (c) Crown Copyright reserved.  
Unauthorised reproduction infringes Crown copyright and may lead to prosecution or civil proceedings West Sussex County Council Licence No. 100023447

TILE REF NO:  
**SU8605SES**

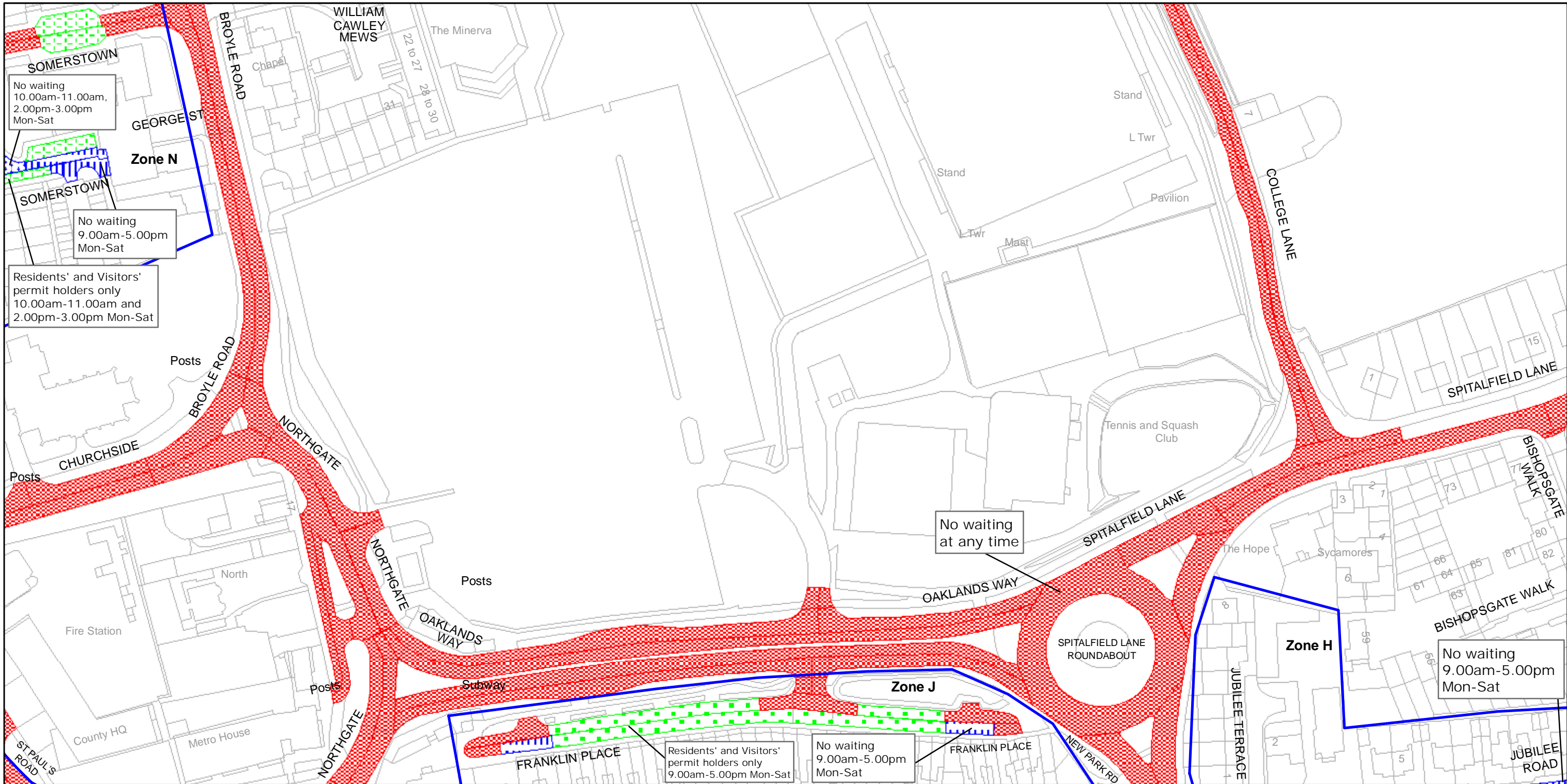
SHEET ISSUE NO 1

SHEET ACTIVE FROM - 12/04/2010



SCALE:  
1:1250  
at A3 size






West Sussex County Council  
Infrastructure  
The Grange  
Tower Street  
Chichester  
West Sussex  
PO19 1RH

CHICHESTER DISTRICT: CHICHESTER  
WAITING RESTRICTIONS

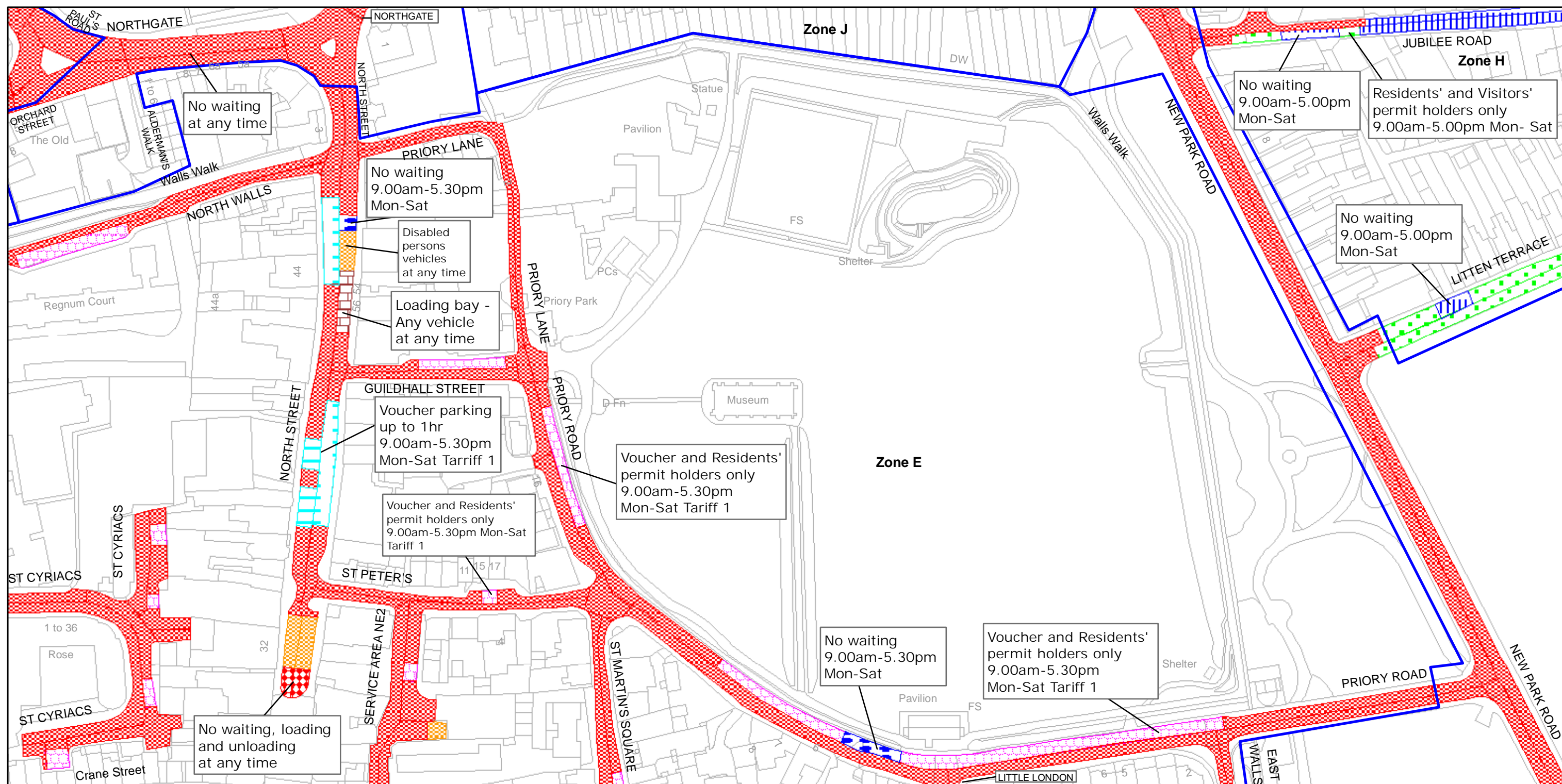
Reproduced from or based upon 2009 Ordnance Survey mapping with permission of the Controller of HMSO (c) Crown Copyright reserved.  
Unauthorised reproduction infringes Crown copyright and may lead to prosecution or civil proceedings West Sussex County Council Licence No. 100023447

TILE REF NO:  
SU8605SWN

SHEET ISSUE NO 1  
SHEET ACTIVE FROM - 12/04/2010



SCALE:  
1:1250  
at A3 size



West Sussex County Council  
Infrastructure  
The Grange  
Tower Street  
Chichester  
West Sussex  
PO19 1RH

# CHICHESTER DISTRICT: CHICHESTER

## WAITING RESTRICTIONS

Reproduced from or based upon 2009 Ordnance Survey mapping with permission of the Controller of HMSO (c) Crown Copyright reserved.  
Unauthorised reproduction infringes Crown copyright and may lead to prosecution or civil proceedings West Sussex County Council Licence No. 100023447

TILE REF NO:  
SU8605SWS

SHEET ISSUE NO 1

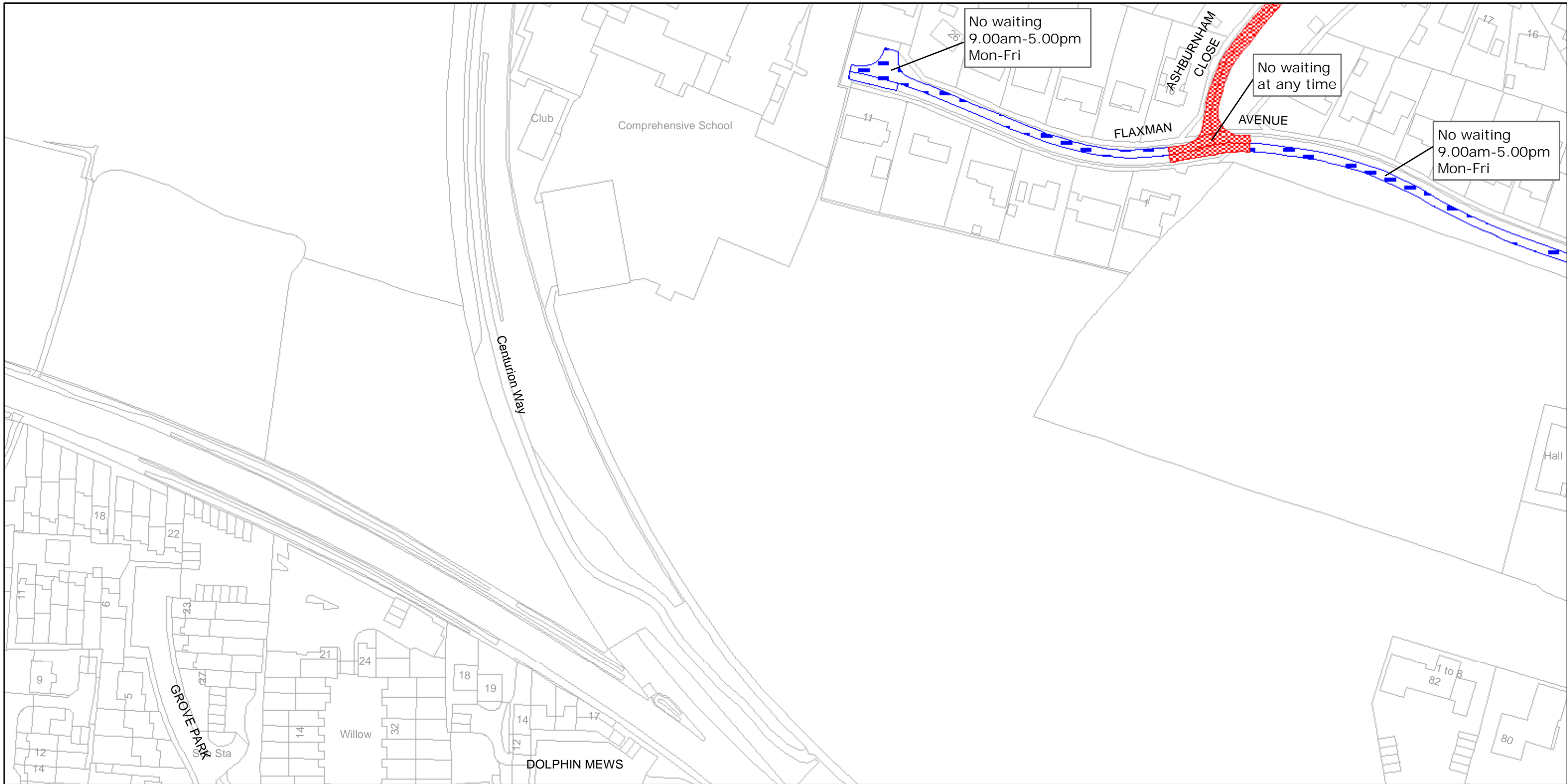
SHEET ACTIVE FROM - 12/04/2010



SCALE:  
1:1250  
at A3 size

CHICHESTER






West Sussex County Council  
Infrastructure  
The Grange  
Tower Street  
Chichester  
West Sussex  
PO19 1RH

CHICHESTER DISTRICT: CHICHESTER  
WAITING RESTRICTIONS

Reproduced from or based upon 2009 Ordnance Survey mapping with permission of the Controller of HMSO (c) Crown Copyright reserved.  
Unauthorised reproduction infringes Crown copyright and may lead to prosecution or civil proceedings West Sussex County Council Licence No. 100023447

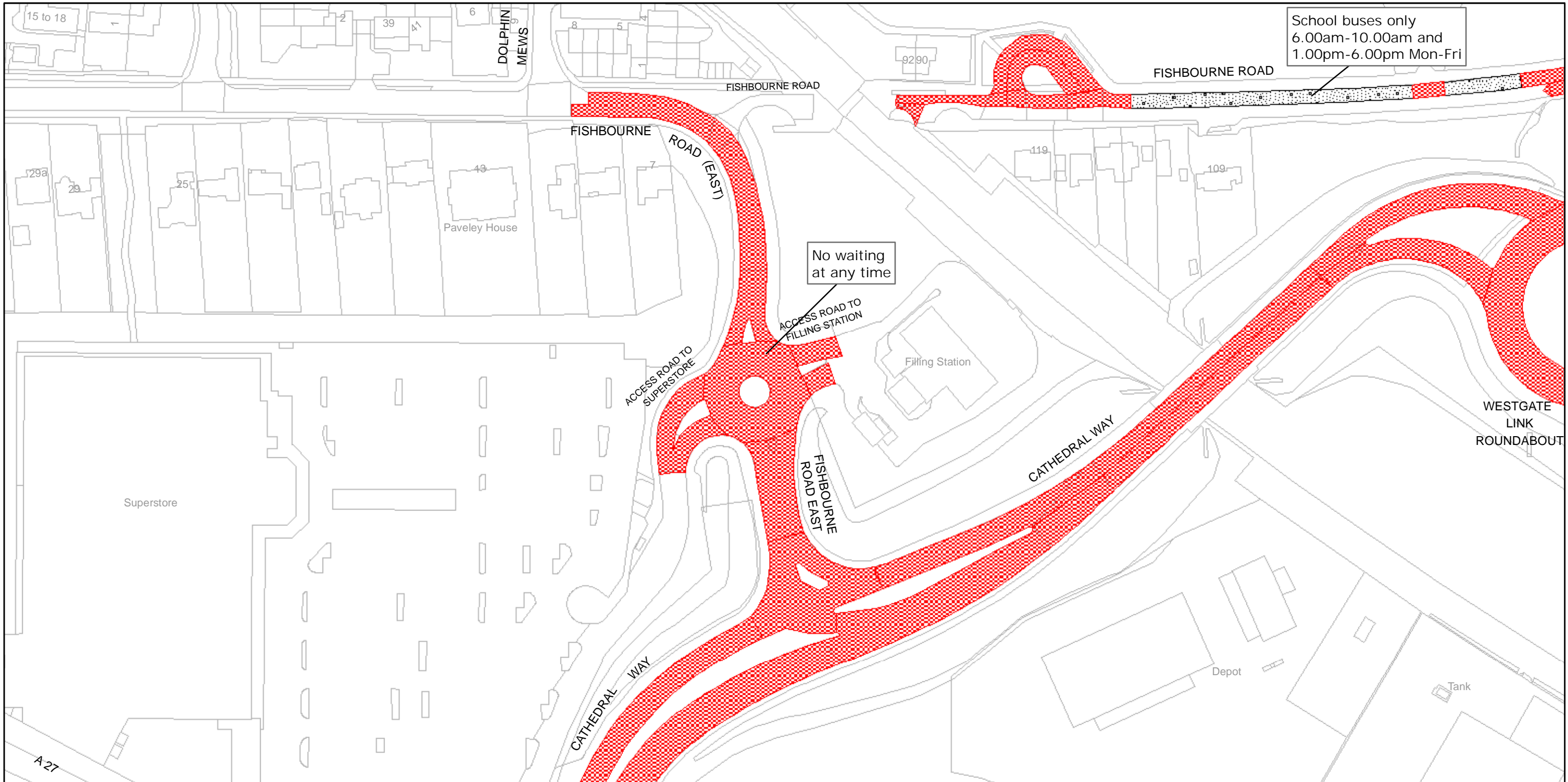
TILE REF NO:  
SU8404NEN

SHEET ISSUE NO 1  
SHEET ACTIVE FROM - 12/04/2010



SCALE:  
1:1250  
at A3 size





West Sussex County Council  
Infrastructure  
The Grange  
Tower Street  
Chichester  
West Sussex  
PO19 1RH

CHICHESTER DISTRICT: CHICHESTER  
WAITING RESTRICTIONS

Reproduced from or based upon 2009 Ordnance Survey mapping with permission of the Controller of HMSO (c) Crown Copyright reserved.  
Unauthorised reproduction infringes Crown copyright and may lead to prosecution or civil proceedings West Sussex County Council Licence No. 100023447

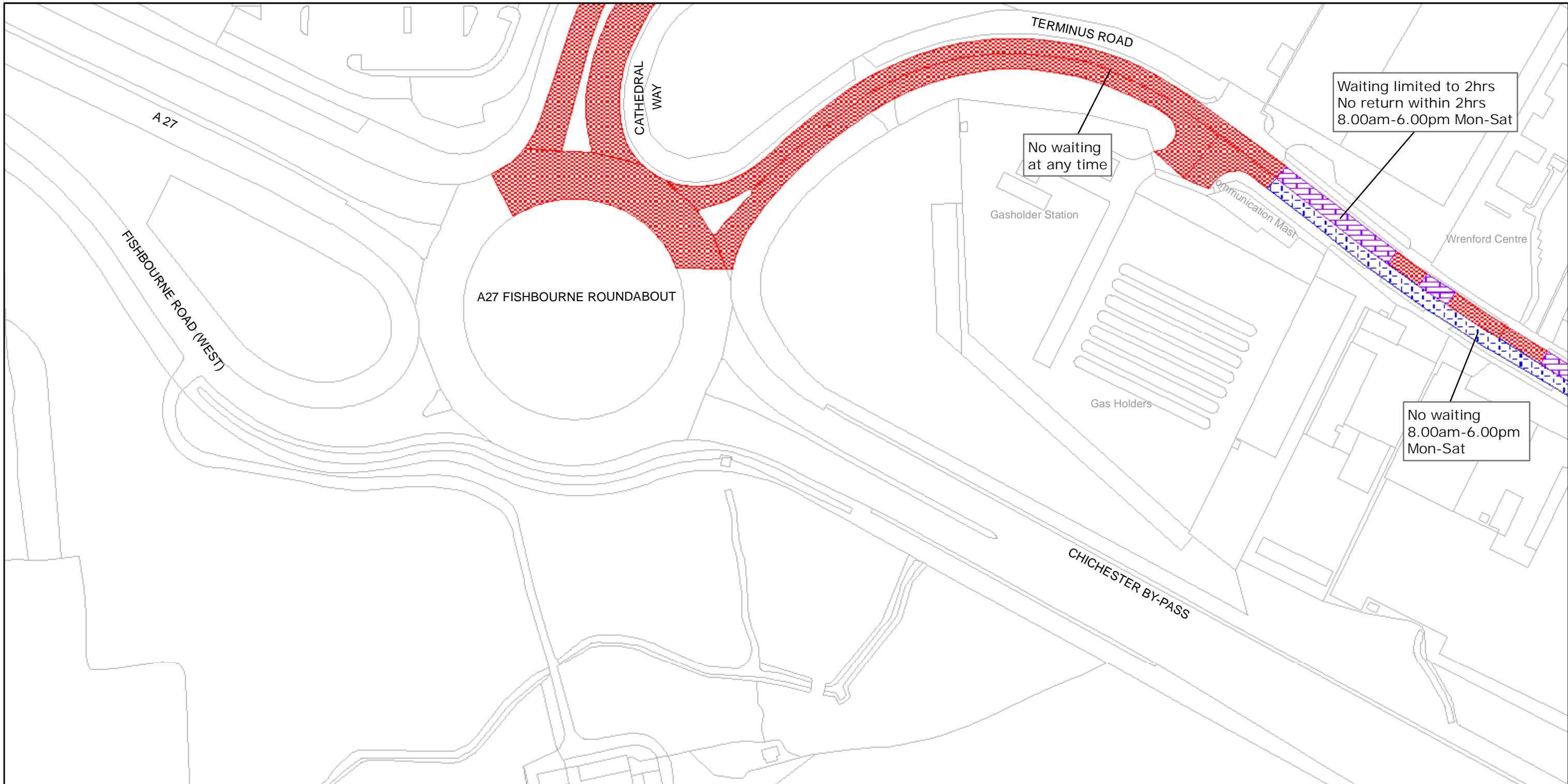
TILE REF NO:  
SU8404NES

SHEET ISSUE NO 1

SHEET ACTIVE FROM - 12/04/2010



SCALE:  
1:1250  
at A3 size



West Sussex County Council  
Infrastructure  
The Grange  
Tower Street  
Chichester  
West Sussex  
PO19 1RH

CHICHESTER DISTRICT: CHICHESTER  
WAITING RESTRICTIONS 2009

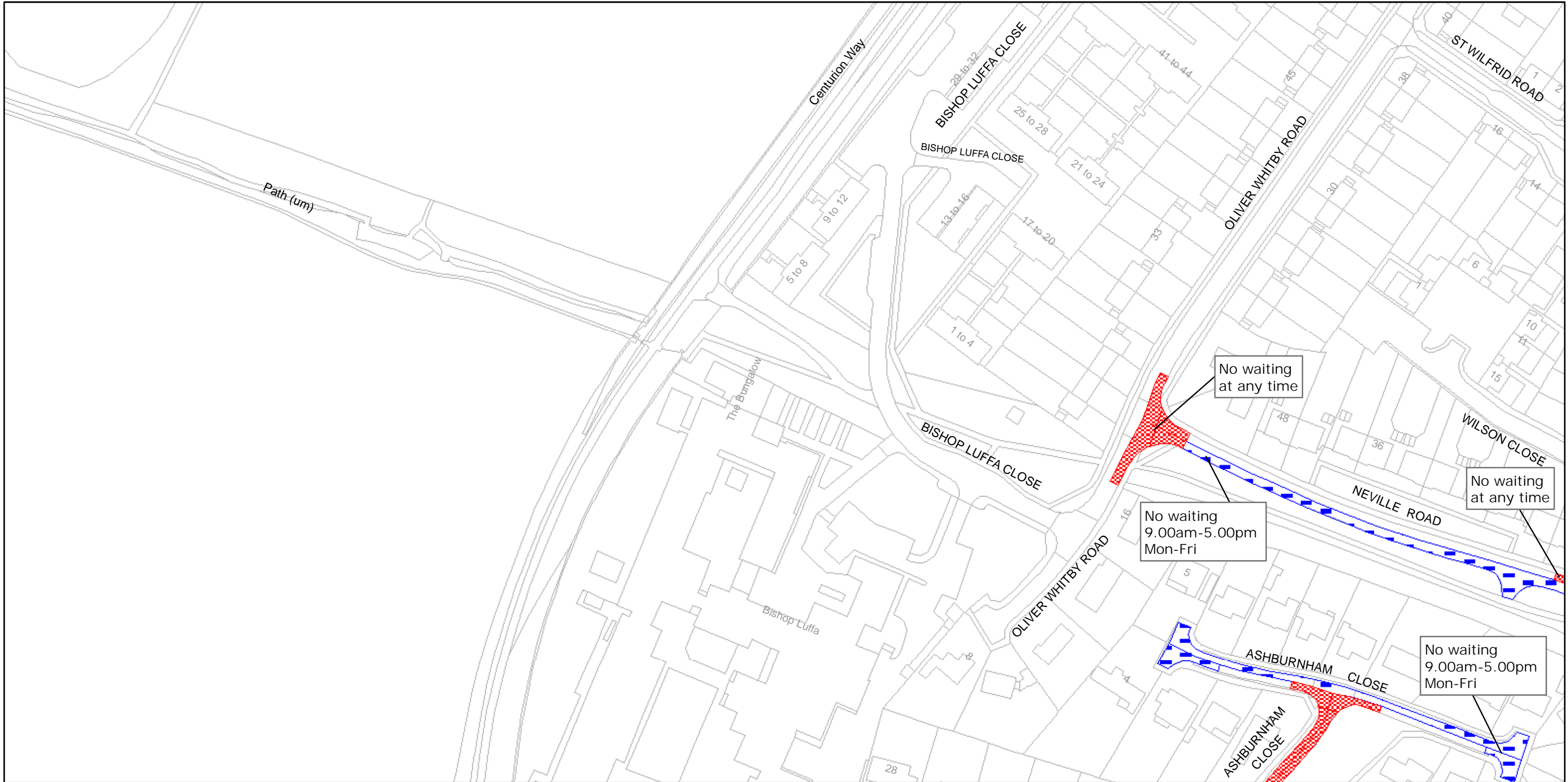
Reproduced from or based upon 2009 Ordnance Survey mapping with permission of the Controller of HMSO (c) Crown Copyright reserved.  
Unauthorised reproduction infringes Crown copyright and may lead to prosecution or civil proceedings West Sussex County Council Licence No. 100023447

TILE REF NO:  
SU8404SEN

SHEET ISSUE NO 1  
SHEET ACTIVE FROM - 12/04/2010



SCALE:  
1:1250  
at A3 size



West Sussex County Council  
Infrastructure  
The Grange  
Tower Street  
Chichester  
West Sussex  
PO19 1RH

# CHICHESTER DISTRICT: CHICHESTER


## WAITING RESTRICTIONS

Reproduced from or based upon 2009 Ordnance Survey mapping with permission of the Controller of HMSO (c) Crown Copyright reserved.  
Unauthorised reproduction infringes Crown copyright and may lead to prosecution or civil proceedings West Sussex County Council Licence No. 100023447

# TILE REF NO: SU8405SES

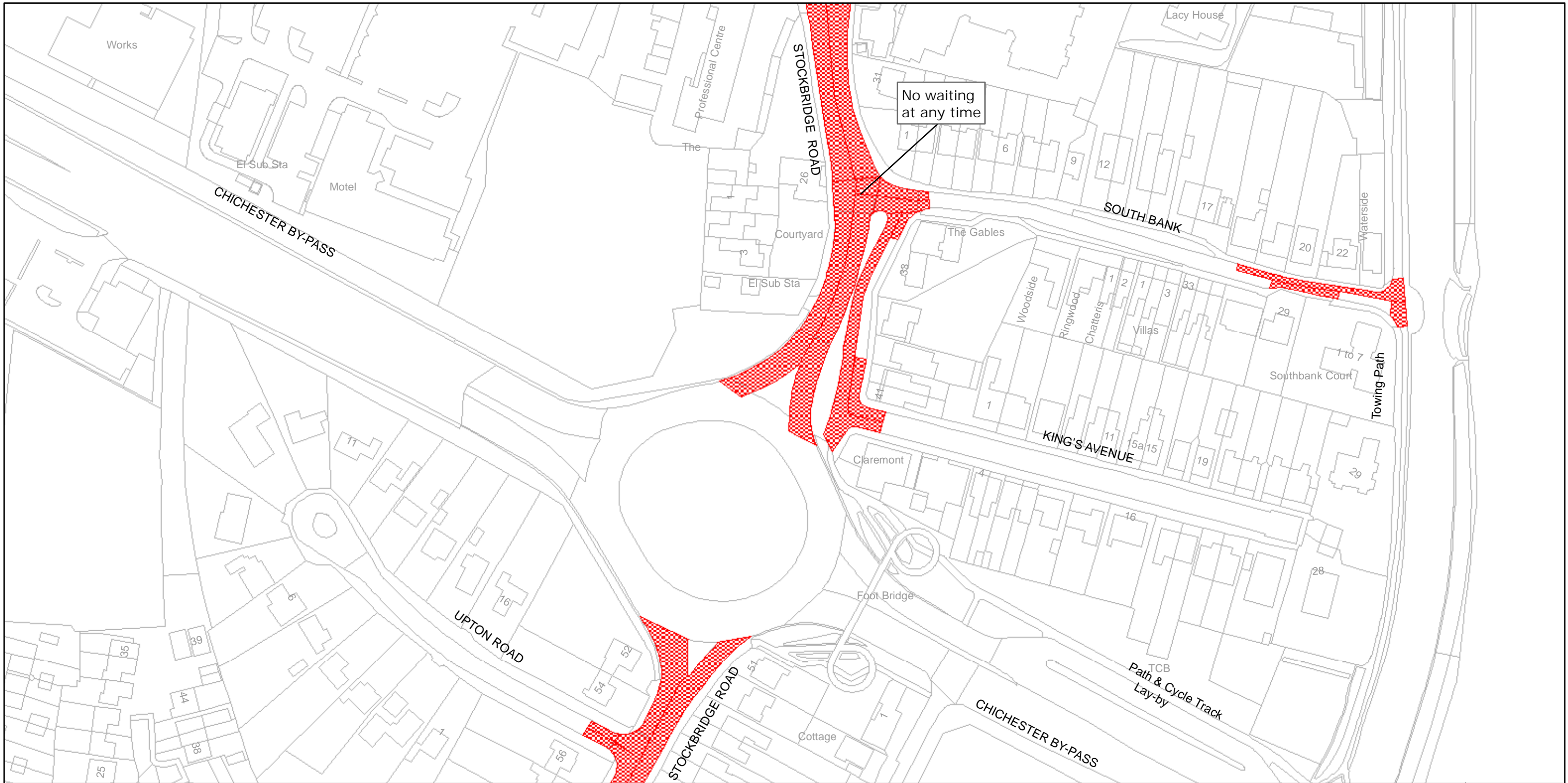
SHEET ISSUE NO 1

SHEET ACTIVE FROM - 12/04/2010



SCALE:  
1:1250  
at A3 size





West Sussex County Council  
Infrastructure  
The Grange  
Tower Street  
Chichester  
West Sussex  
PO19 1RH


CHICHESTER DISTRICT: CHICHESTER AND DONNINGTON  
WAITING RESTRICTIONS

Reproduced from or based upon 2009 Ordnance Survey mapping with permission of the Controller of HMSO (c) Crown Copyright reserved.  
Unauthorised reproduction infringes Crown copyright and may lead to prosecution or civil proceedings West Sussex County Council Licence No. 100023447

TILE REF NO:  
SU8503NEN

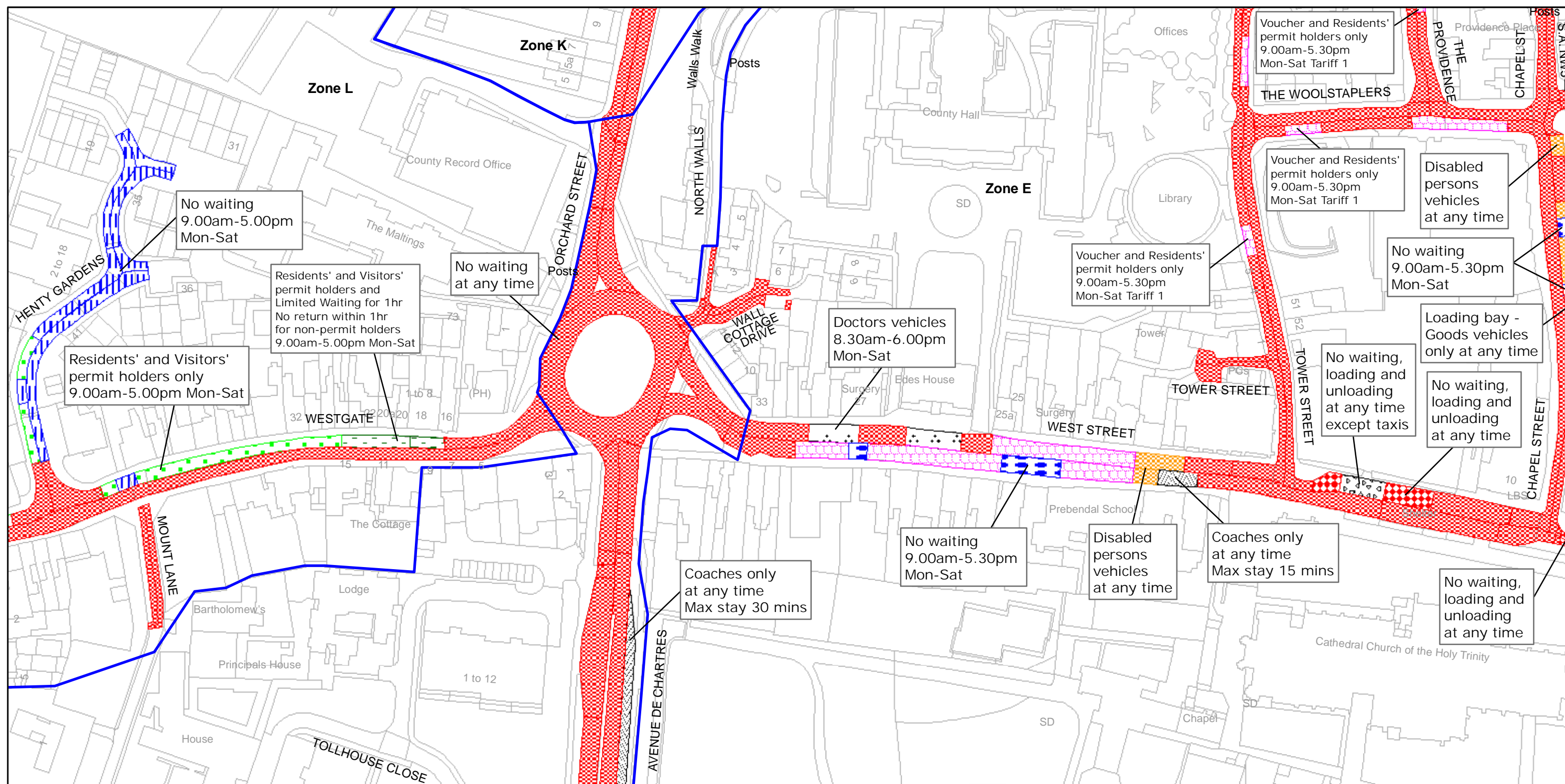
SHEET ISSUE NO 1

SHEET ACTIVE FROM - 12/04/2010



SCALE:  
1:1250  
at A3 size





West Sussex County Council  
Infrastructure  
The Grange  
Tower Street  
Chichester  
West Sussex  
PO19 1RH

# CHICHESTER DISTRICT: CHICHESTER

## WAITING RESTRICTIONS

Reproduced from or based upon 2009 Ordnance Survey mapping with permission of the Controller of HMSO (c) Crown Copyright reserved.  
Unauthorised reproduction infringes Crown copyright and may lead to prosecution or civil proceedings West Sussex County Council Licence No. 100023447

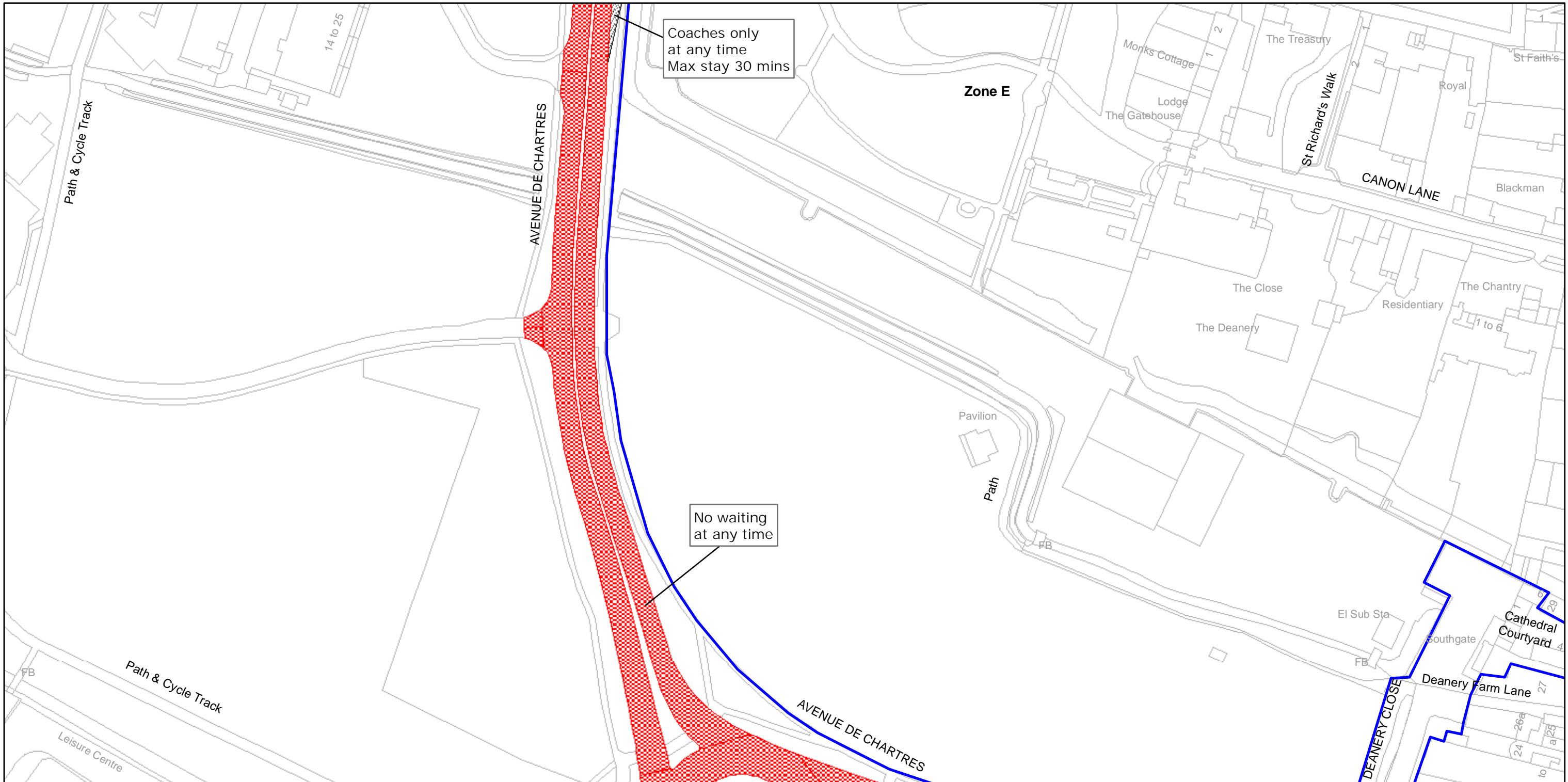
# TILE REF NO: SU8504NEN

SHEET ISSUE NO 1

SHEET ACTIVE FROM - 12/04/2010



SCALE:  
1:1250  
at A3 size



West Sussex County Council  
Infrastructure  
The Grange  
Tower Street  
Chichester  
West Sussex  
PO19 1RH


CHICHESTER DISTRICT: CHICHESTER  
WAITING RESTRICTIONS

Reproduced from or based upon 2009 Ordnance Survey mapping with permission of the Controller of HMSO (c) Crown Copyright reserved.  
Unauthorised reproduction infringes Crown copyright and may lead to prosecution or civil proceedings West Sussex County Council Licence No. 100023447

TILE REF NO:  
SU8504NES

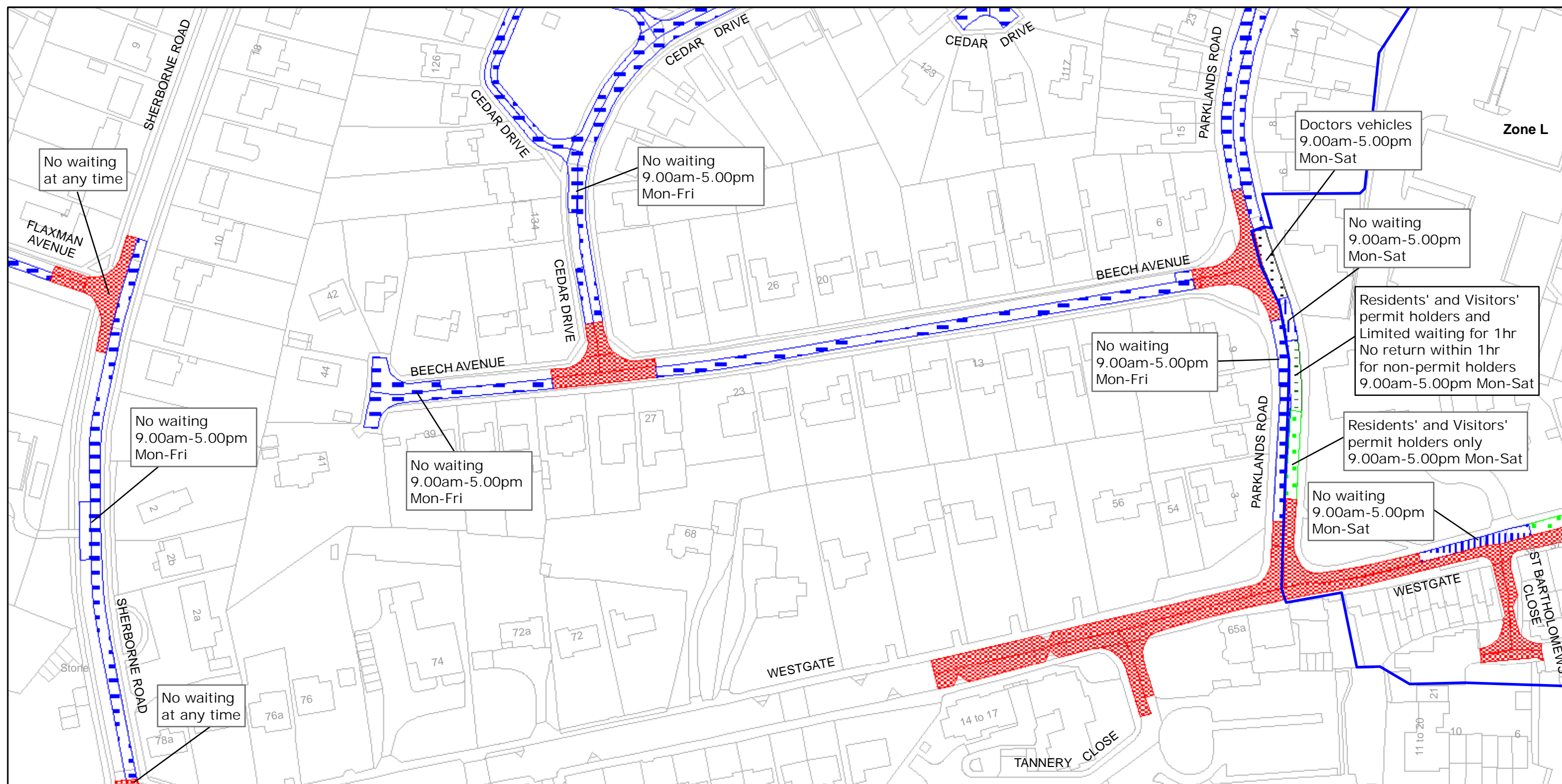
SHEET ISSUE NO 1

SHEET ACTIVE FROM - 12/04/2010



SCALE:  
1:1250  
at A3 size





West Sussex County Council  
Infrastructure  
The Grange  
Tower Street  
Chichester  
West Sussex  
PO19 1RH

# CHICHESTER DISTRICT: CHICHESTER

## WAITING RESTRICTIONS

Reproduced from or based upon 2009 Ordnance Survey mapping with permission of the Controller of HMSO (c) Crown Copyright reserved.  
Unauthorised reproduction infringes Crown copyright and may lead to prosecution or civil proceedings West Sussex County Council Licence No. 100023447

TILE REF NO:  
**SU8504NWN**

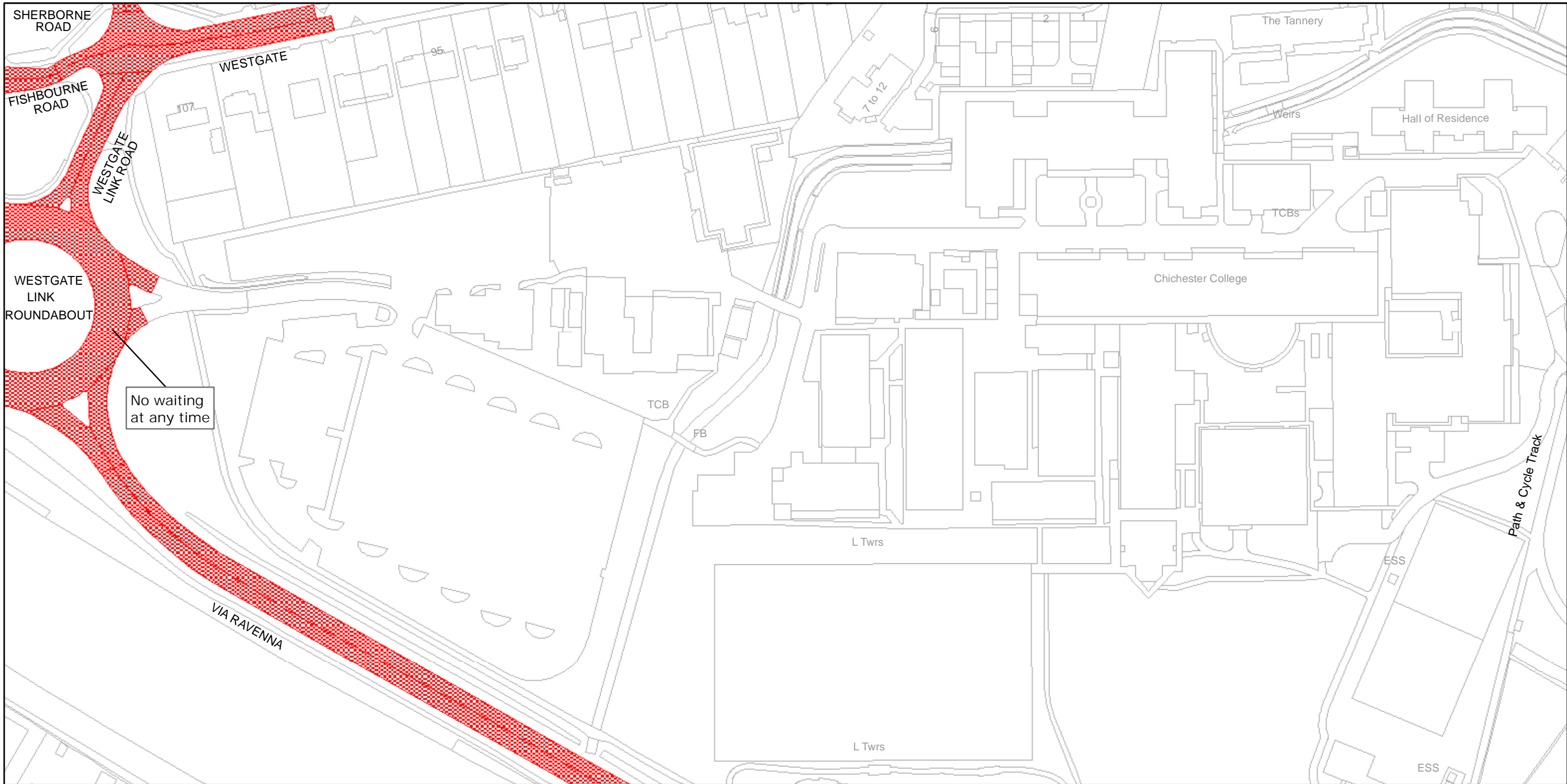
SHEET ISSUE NO 1

SHEET ACTIVE FROM - 12/04/2010



SCALE:  
1:1250  
at A3 size





West Sussex County Council  
Infrastructure  
The Grange  
Tower Street  
Chichester  
West Sussex  
PO19 1RH

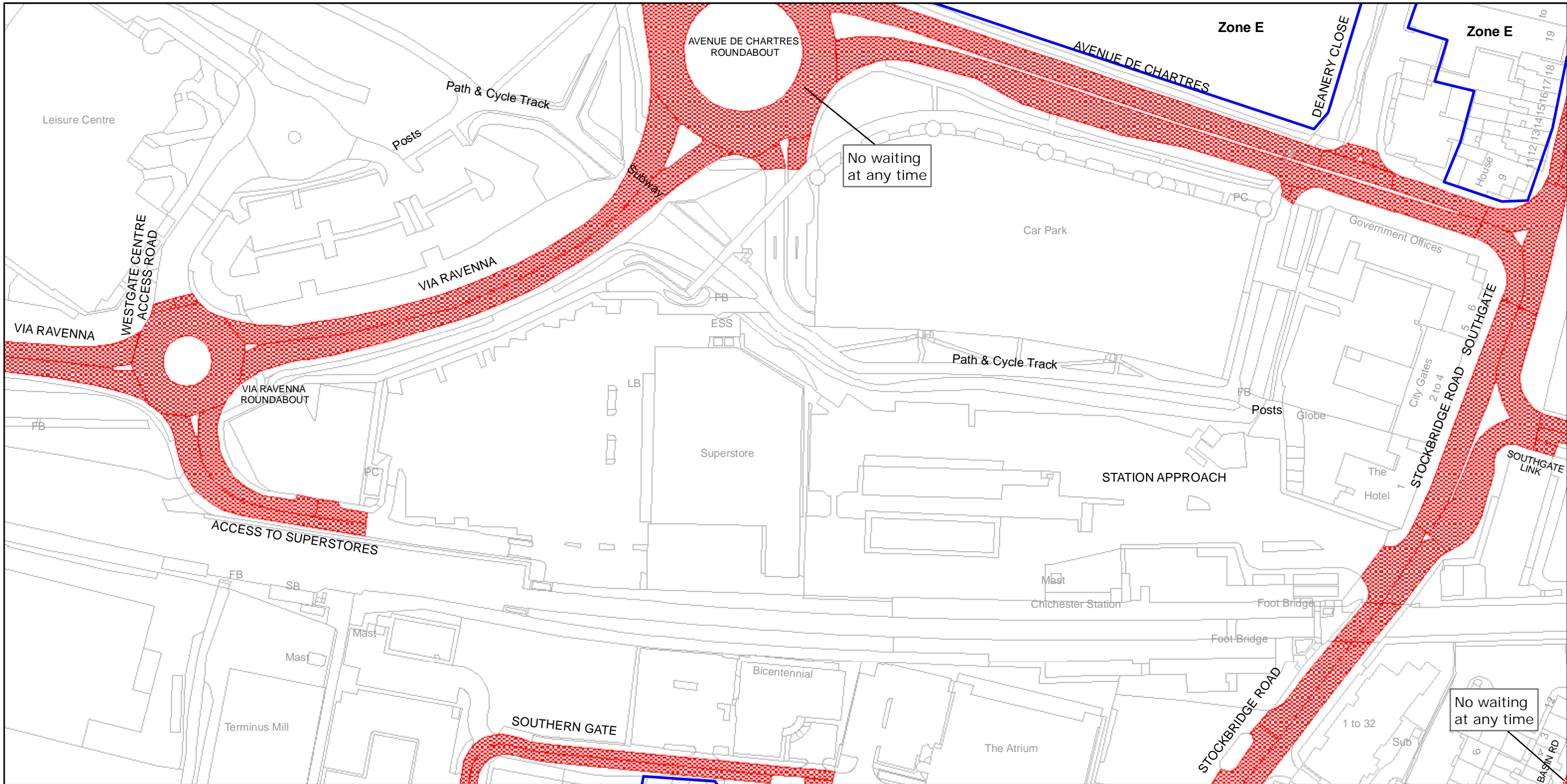
CHICHESTER DISTRICT: CHICHESTER  
WAITING RESTRICTIONS

Reproduced from or based upon 2009 Ordnance Survey mapping with permission of the Controller of HMSO (c) Crown Copyright reserved.  
Unauthorised reproduction infringes Crown copyright and may lead to prosecution or civil proceedings West Sussex County Council Licence No. 100023447

TILE REF NO:  
SU8504NWS

SHEET ISSUE NO 1  
SHEET ACTIVE FROM - 12/04/2010

  
SCALE:  
1:1250  
at A3 size



West Sussex County Council  
Infrastructure  
The Grange  
Tower Street  
Chichester  
West Sussex  
PO19 1RH

CHICHESTER DISTRICT: CHICHESTER  
WAITING RESTRICTIONS

Reproduced from or based upon 2009 Ordnance Survey mapping with permission of the Controller of HMSO (c) Crown Copyright reserved.  
Unauthorised reproduction infringes Crown copyright and may lead to prosecution or civil proceedings West Sussex County Council Licence No. 100023447

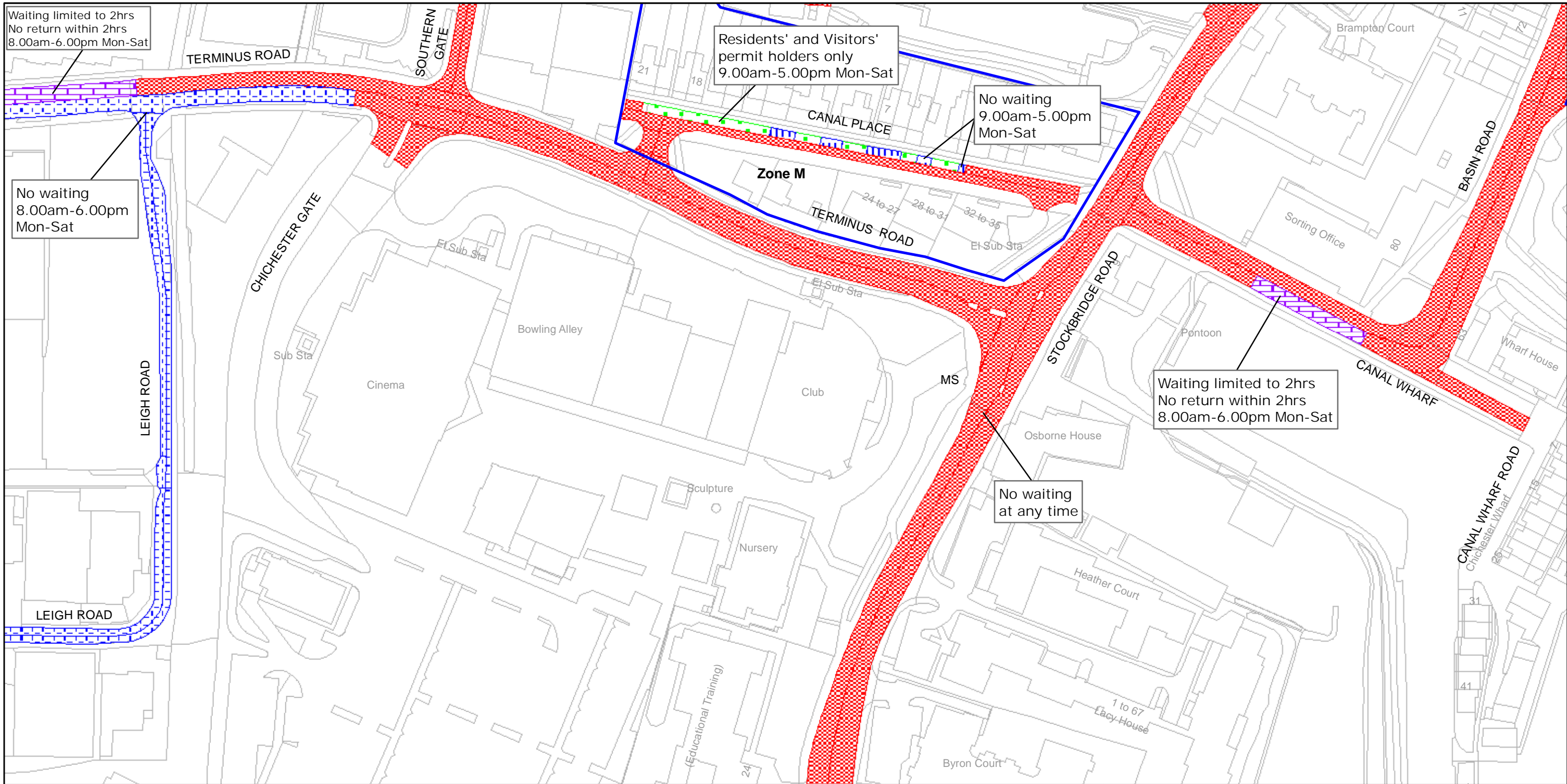
TILE REF NO:  
SU8504SEN

SHEET ISSUE NO 1  
SHEET ACTIVE FROM - 12/04/2010



SCALE:  
1:1250  
at A3 size






West Sussex County Council  
Infrastructure  
The Grange  
Tower Street  
Chichester  
West Sussex  
PO19 1RH

CHICHESTER DISTRICT: CHICHESTER  
WAITING RESTRICTIONS

Reproduced from or based upon 2009 Ordnance Survey mapping with permission of the Controller of HMSO (c) Crown Copyright reserved.  
Unauthorised reproduction infringes Crown copyright and may lead to prosecution or civil proceedings West Sussex County Council Licence No. 100023447

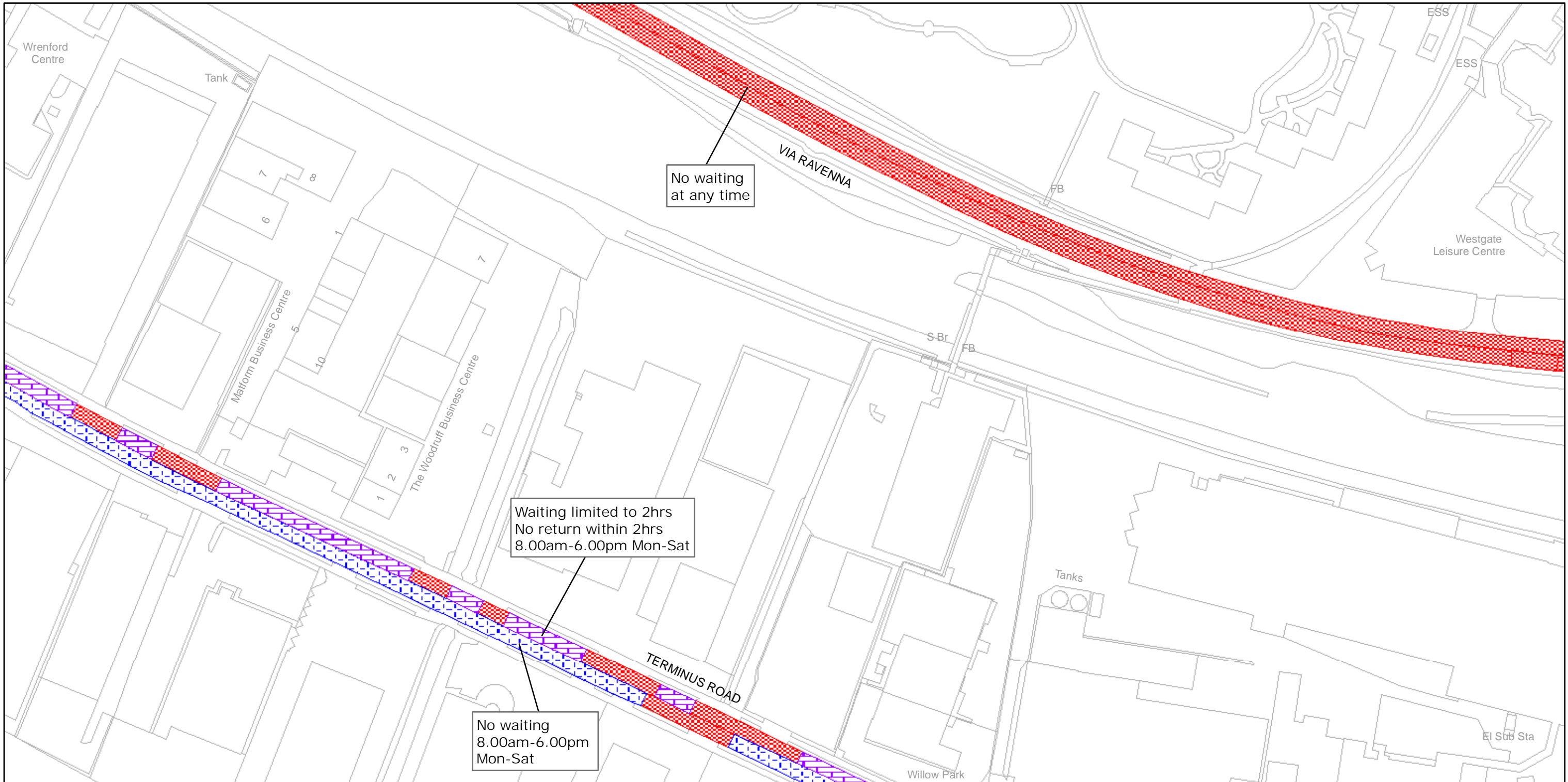
TILE REF NO:  
SU8504SES

SHEET ISSUE NO 1  
SHEET ACTIVE FROM - 12/04/2010



SCALE:  
1:1250  
at A3 size





West Sussex County Council  
Infrastructure  
The Grange  
Tower Street  
Chichester  
West Sussex  
PO19 1RH

CHICHESTER DISTRICT: CHICHESTER

WAITING RESTRICTIONS

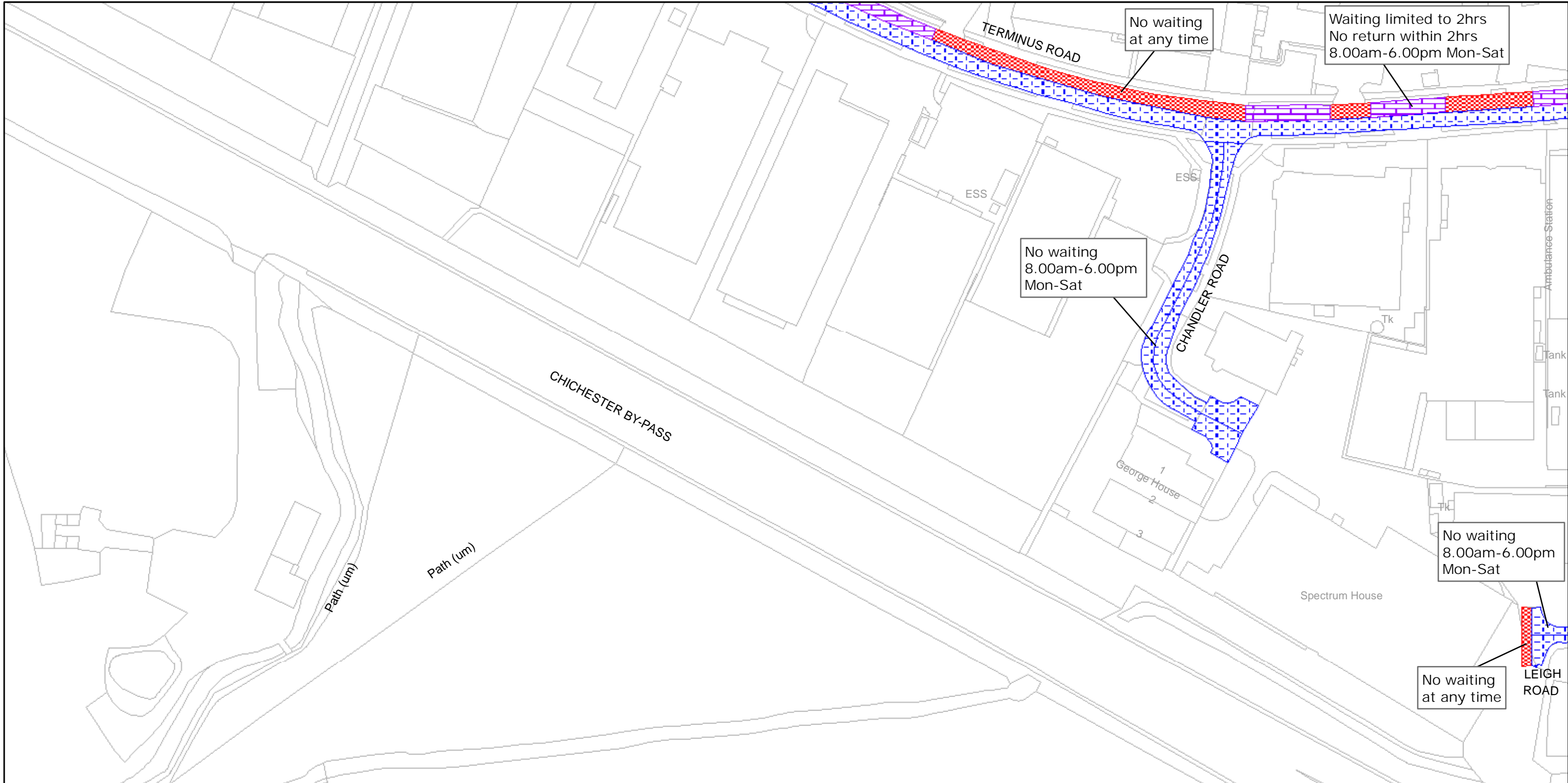
Reproduced from or based upon 2009 Ordnance Survey mapping with permission of the Controller of HMSO (c) Crown Copyright reserved.  
Unauthorised reproduction infringes Crown copyright and may lead to prosecution or civil proceedings West Sussex County Council Licence No. 100023447

TILE REF NO:  
SU8504SWN

SHEET ISSUE NO 1  
SHEET ACTIVE FROM - 12/04/2010



SCALE:  
1:1250  
at A3 size



West Sussex County Council  
Infrastructure  
The Grange  
Tower Street  
Chichester  
West Sussex  
PO19 1RH

# CHICHESTER DISTRICT: CHICHESTER

## WAITING RESTRICTIONS

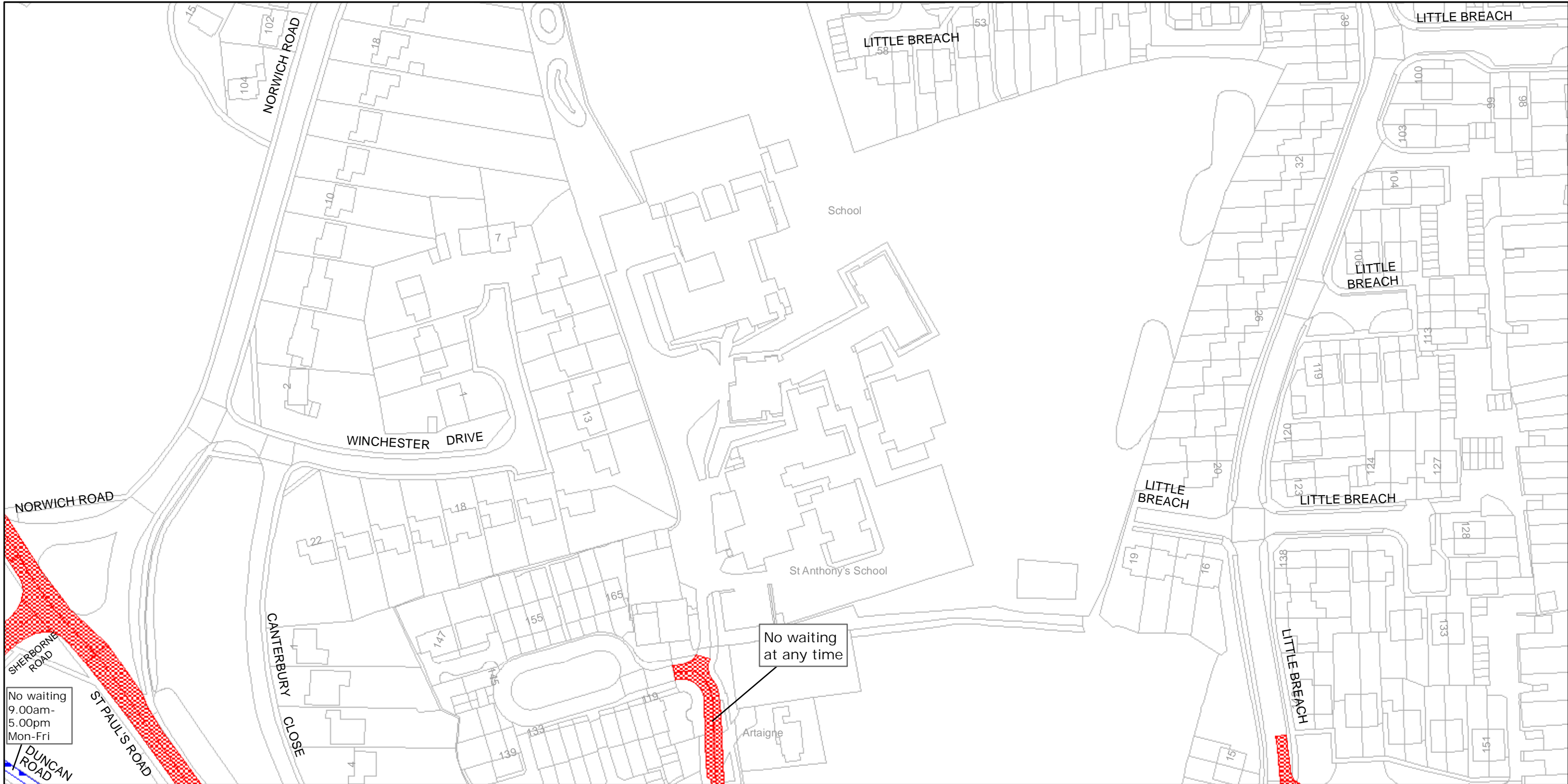
Reproduced from or based upon 2009 Ordnance Survey mapping with permission of the Controller of HMSO (c) Crown Copyright reserved.  
Unauthorised reproduction infringes Crown copyright and may lead to prosecution or civil proceedings West Sussex County Council Licence No. 100023447



TILE REF NO:  
SU8504SWS

SHEET ISSUE NO 1  
SHEET ACTIVE FROM - 12/04/2010

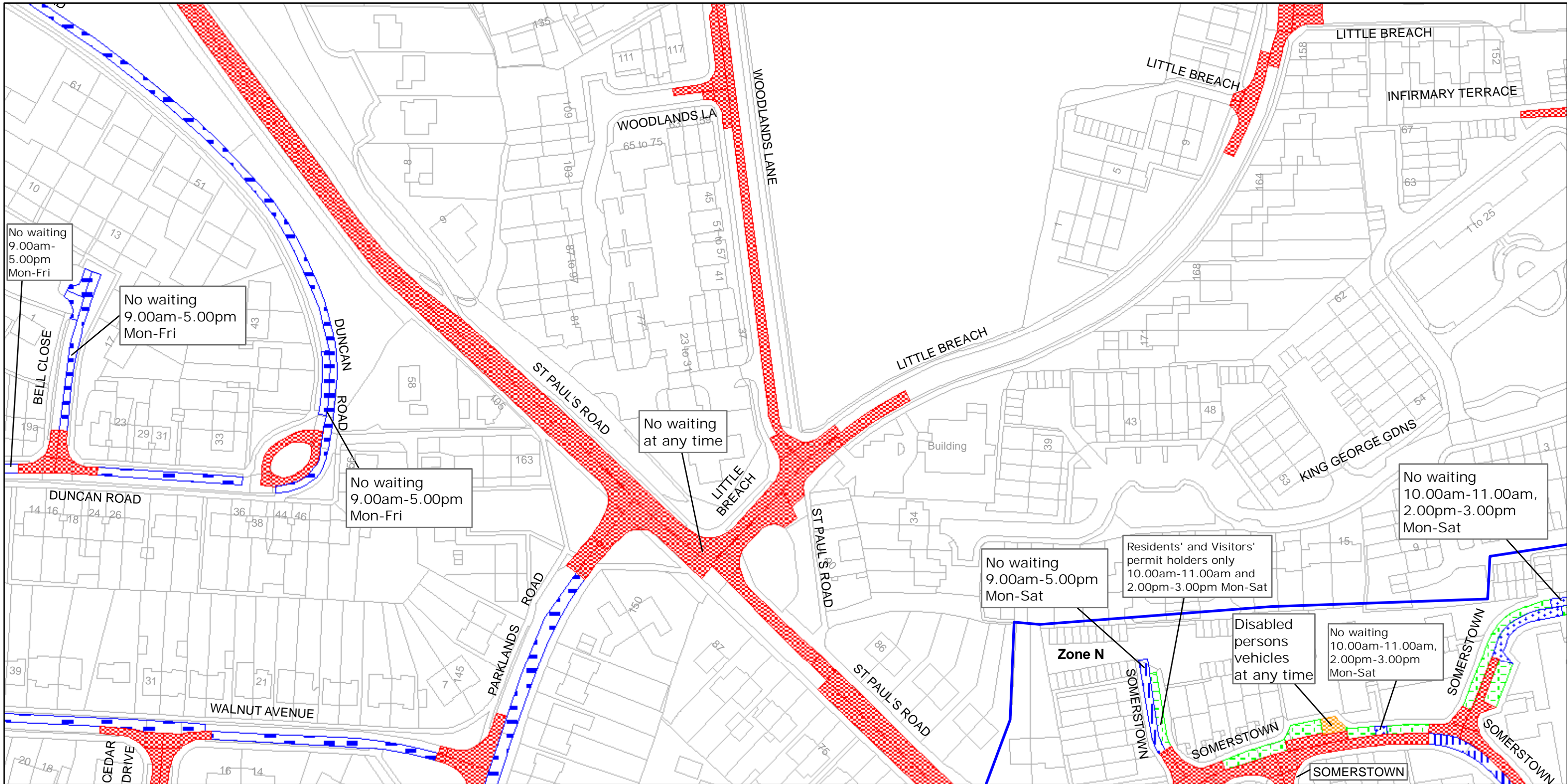


SCALE:  
1:1250  
at A3 size



 <p>West Sussex County Council Infrastructure The Grange Tower Street Chichester West Sussex PO19 1RH</p>	<p>CHICHESTER DISTRICT: CHICHESTER</p> <p>WAITING RESTRICTIONS</p> <p>Reproduced from or based upon 2009 Ordnance Survey mapping with permission of the Controller of HMSO (c) Crown Copyright reserved. Unauthorised reproduction infringes Crown copyright and may lead to prosecution or civil proceedings West Sussex County Council Licence No. 100023447</p>	<p>TILE REF NO: SU8505NEN</p> <p>SHEET ISSUE NO 1</p> <p>SHEET ACTIVE FROM - 12/04/2010</p>	<p></p> <p>SCALE: 1:1250 at A3 size</p>
--	--	---	--





West Sussex County Council  
Infrastructure  
The Grange  
Tower Street  
Chichester  
West Sussex  
PO19 1RH

# CHICHESTER DISTRICT: CHICHESTER


## WAITING RESTRICTIONS

Reproduced from or based upon 2009 Ordnance Survey mapping with permission of the Controller of HMSO (c) Crown Copyright reserved.  
Unauthorised reproduction infringes Crown copyright and may lead to prosecution or civil proceedings West Sussex County Council Licence No. 100023447

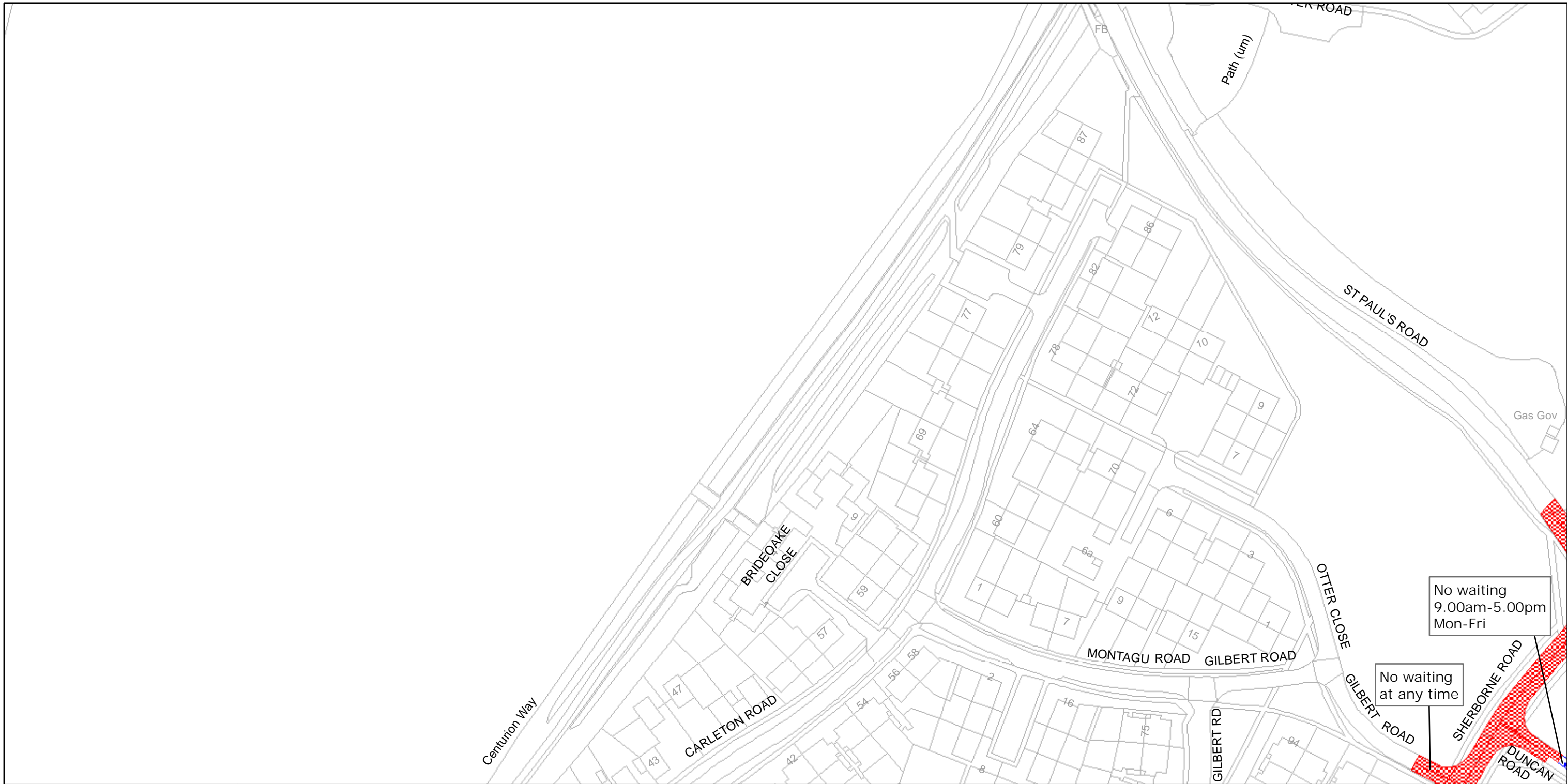
# TILE REF NO: SU8505NES

SHEET ISSUE NO 1

SHEET ACTIVE FROM - 12/04/2010



SCALE:  
1:1250  
at A3 size



West Sussex County Council  
Infrastructure  
The Grange  
Tower Street  
Chichester  
West Sussex  
PO19 1RH

CHICHESTER DISTRICT: CHICHESTER  
WAITING RESTRICTIONS

Reproduced from or based upon 2009 Ordnance Survey mapping with permission of the Controller of HMSO (c) Crown Copyright reserved.  
Unauthorised reproduction infringes Crown copyright and may lead to prosecution or civil proceedings West Sussex County Council Licence No. 100023447

TILE REF NO:  
SU8505NWN

SHEET ISSUE NO 1  
SHEET ACTIVE FROM - 12/04/2010



SCALE:  
1:1250  
at A3 size





West Sussex County Council  
Infrastructure  
The Grange  
Tower Street  
Chichester  
West Sussex  
PO19 1RH

CHICHESTER DISTRICT: CHICHESTER

WAITING RESTRICTIONS

Reproduced from or based upon 2009 Ordnance Survey mapping with permission of the Controller of HMSO (c) Crown Copyright reserved.  
Unauthorised reproduction infringes Crown copyright and may lead to prosecution or civil proceedings West Sussex County Council Licence No. 100023447

TILE REF NO:  
SU8505NWS

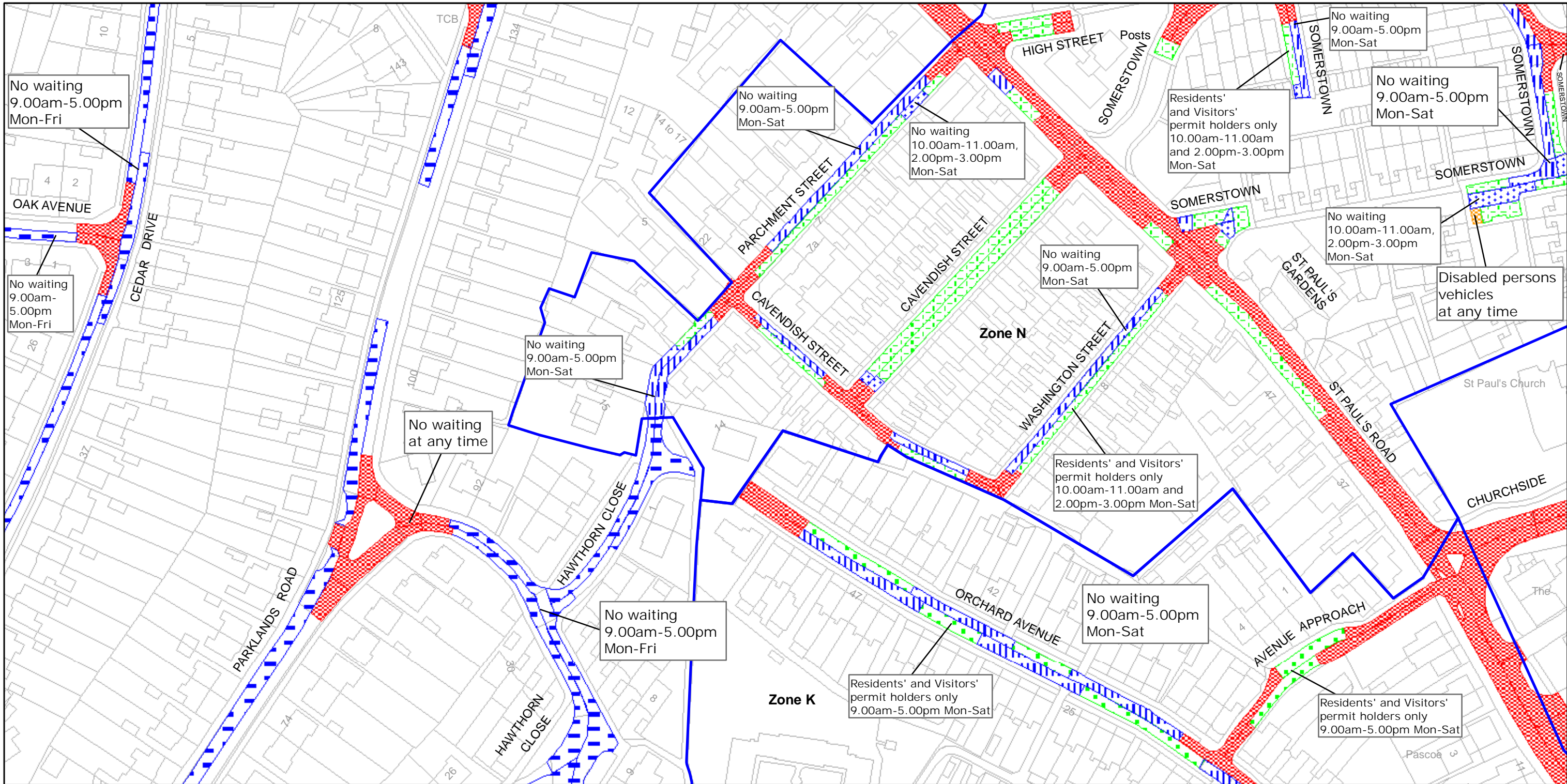
SHEET ISSUE NO 1

SHEET ACTIVE FROM - 12/04/2010



SCALE:  
1:1250  
at A3 size





West Sussex County Council  
 Infrastructure  
 The Grange  
 Tower Street  
 Chichester  
 West Sussex  
 PO19 1RH

CHICHESTER DISTRICT: CHICHESTER

WAITING RESTRICTIONS

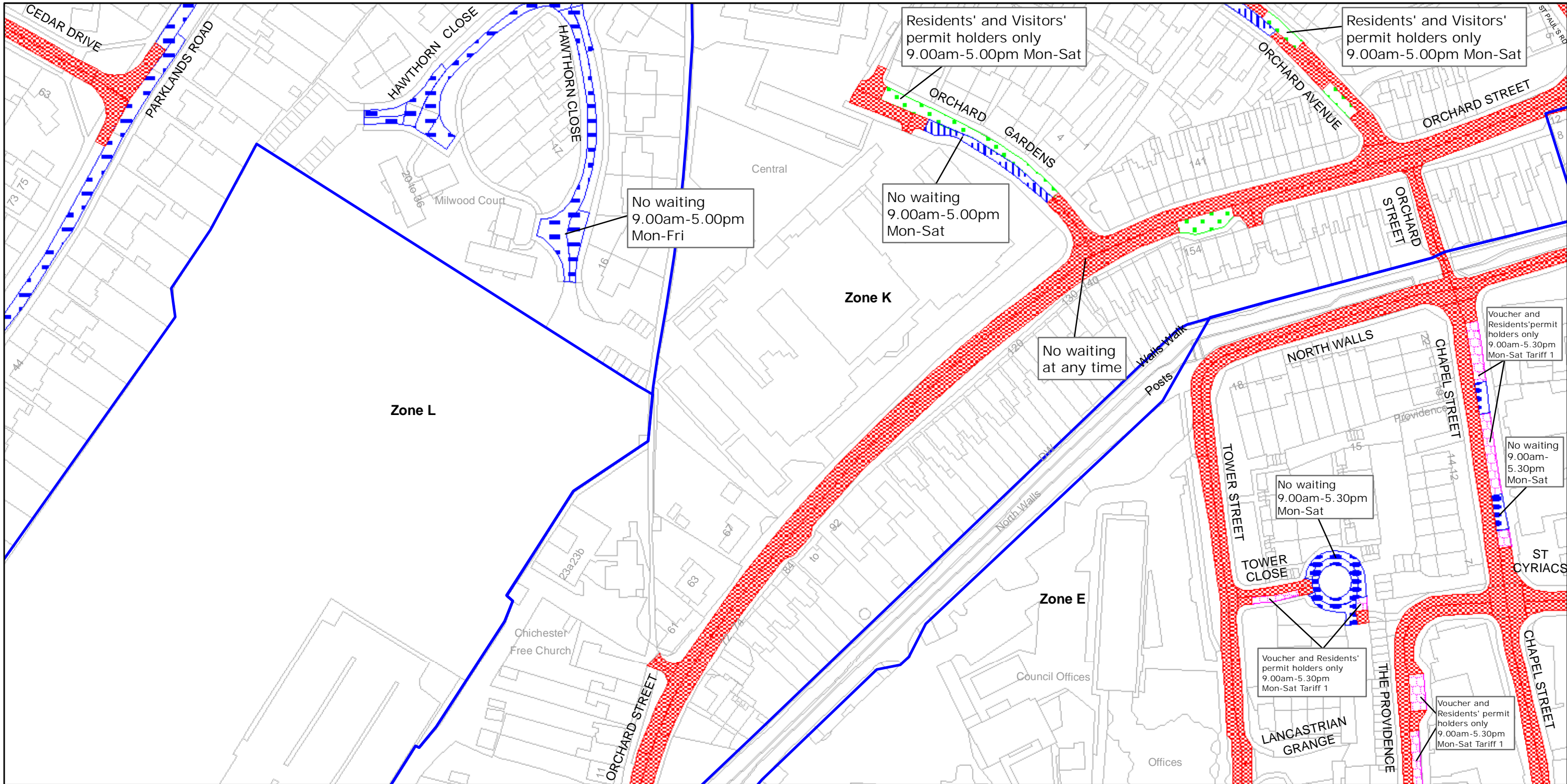
Reproduced from or based upon 2009 Ordnance Survey mapping with permission of the Controller of HMSO (c) Crown Copyright reserved.  
 Unauthorised reproduction infringes Crown copyright and may lead to prosecution or civil proceedings West Sussex County Council Licence No. 100023447

TILE REF NO:  
 SU8505SEN

SHEET ISSUE NO 1  
 SHEET ACTIVE FROM - 12/04/2010

±  
 SCALE:  
 1:1250  
 at A3 size





West Sussex County Council  
Infrastructure  
The Grange  
Tower Street  
Chichester  
West Sussex  
PO19 1RH

CHICHESTER DISTRICT: CHICHESTER  
WAITING RESTRICTIONS

Reproduced from or based upon 2009 Ordnance Survey mapping with permission of the Controller of HMSO (c) Crown Copyright reserved.  
Unauthorised reproduction infringes Crown copyright and may lead to prosecution or civil proceedings West Sussex County Council Licence No. 100023447

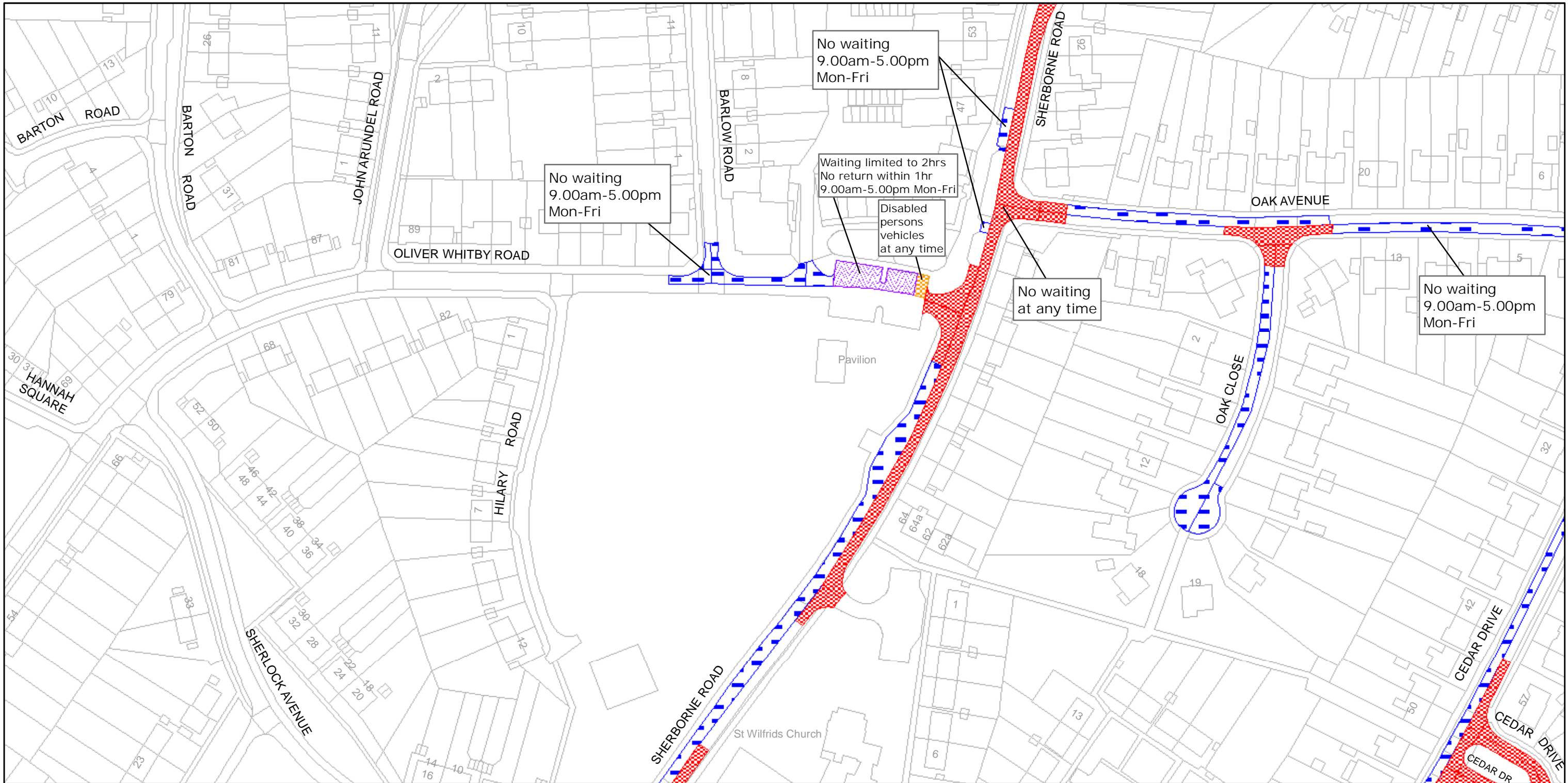
TILE REF NO:  
SU8505SES

SHEET ISSUE NO 1

SHEET ACTIVE FROM - 12/04/2010



SCALE:  
1:1250  
at A3 size



West Sussex County Council  
Infrastructure  
The Grange  
Tower Street  
Chichester  
West Sussex  
PO19 1RH

# CHICHESTER DISTRICT: CHICHESTER


## WAITING RESTRICTIONS

Reproduced from or based upon 2009 Ordnance Survey mapping with permission of the Controller of HMSO (c) Crown Copyright reserved.  
Unauthorised reproduction infringes Crown copyright and may lead to prosecution or civil proceedings West Sussex County Council Licence No. 100023447

TILE REF NO:  
**SU8505SWN**

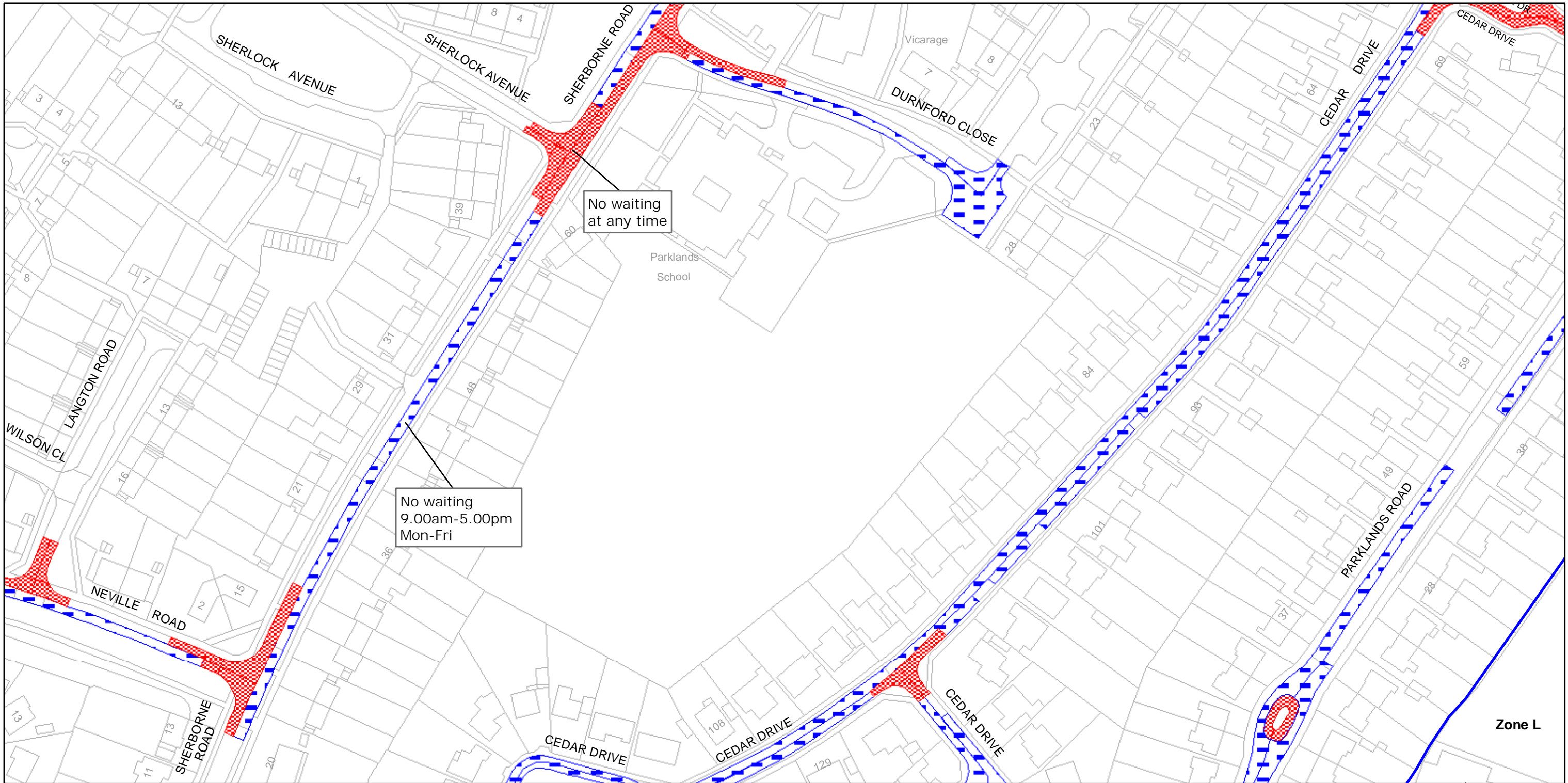
SHEET ISSUE NO 1

SHEET ACTIVE FROM - 12/04/2010



SCALE:  
1:1250  
at A3 size





West Sussex County Council  
Infrastructure  
The Grange  
Tower Street  
Chichester  
West Sussex  
PO19 1RH

# CHICHESTER DISTRICT: CHICHESTER

## WAITING RESTRICTIONS

Reproduced from or based upon 2009 Ordnance Survey mapping with permission of the Controller of HMSO (c) Crown Copyright reserved.  
Unauthorised reproduction infringes Crown copyright and may lead to prosecution or civil proceedings West Sussex County Council Licence No. 100023447

# TILE REF NO: SU8505SWS

SHEET ISSUE NO 1

SHEET ACTIVE FROM - 12/04/2010



SCALE:  
1:1250  
at A3 size



West Sussex County Council  
Infrastructure  
The Grange  
Tower Street  
Chichester  
West Sussex  
PO19 1RH


CHICHESTER DISTRICT: CHICHESTER  
WAITING RESTRICTIONS

Reproduced from or based upon 2009 Ordnance Survey mapping with permission of the Controller of HMSO (c) Crown Copyright reserved.  
Unauthorised reproduction infringes Crown copyright and may lead to prosecution or civil proceedings West Sussex County Council Licence No. 100023447

TILE REF NO:  
SU8506NES

SHEET ISSUE NO 1

SHEET ACTIVE FROM - 12/04/2010



SCALE:  
1:1250  
at A3 size





West Sussex County Council  
Infrastructure  
The Grange  
Tower Street  
Chichester  
West Sussex  
PO19 1RH

CHICHESTER DISTRICT: CHICHESTER


WAITING RESTRICTIONS

Reproduced from or based upon 2009 Ordnance Survey mapping with permission of the Controller of HMSO (c) Crown Copyright reserved.  
Unauthorised reproduction infringes Crown copyright and may lead to prosecution or civil proceedings West Sussex County Council Licence No. 100023447

TILE REF NO:  
SU8506SEN

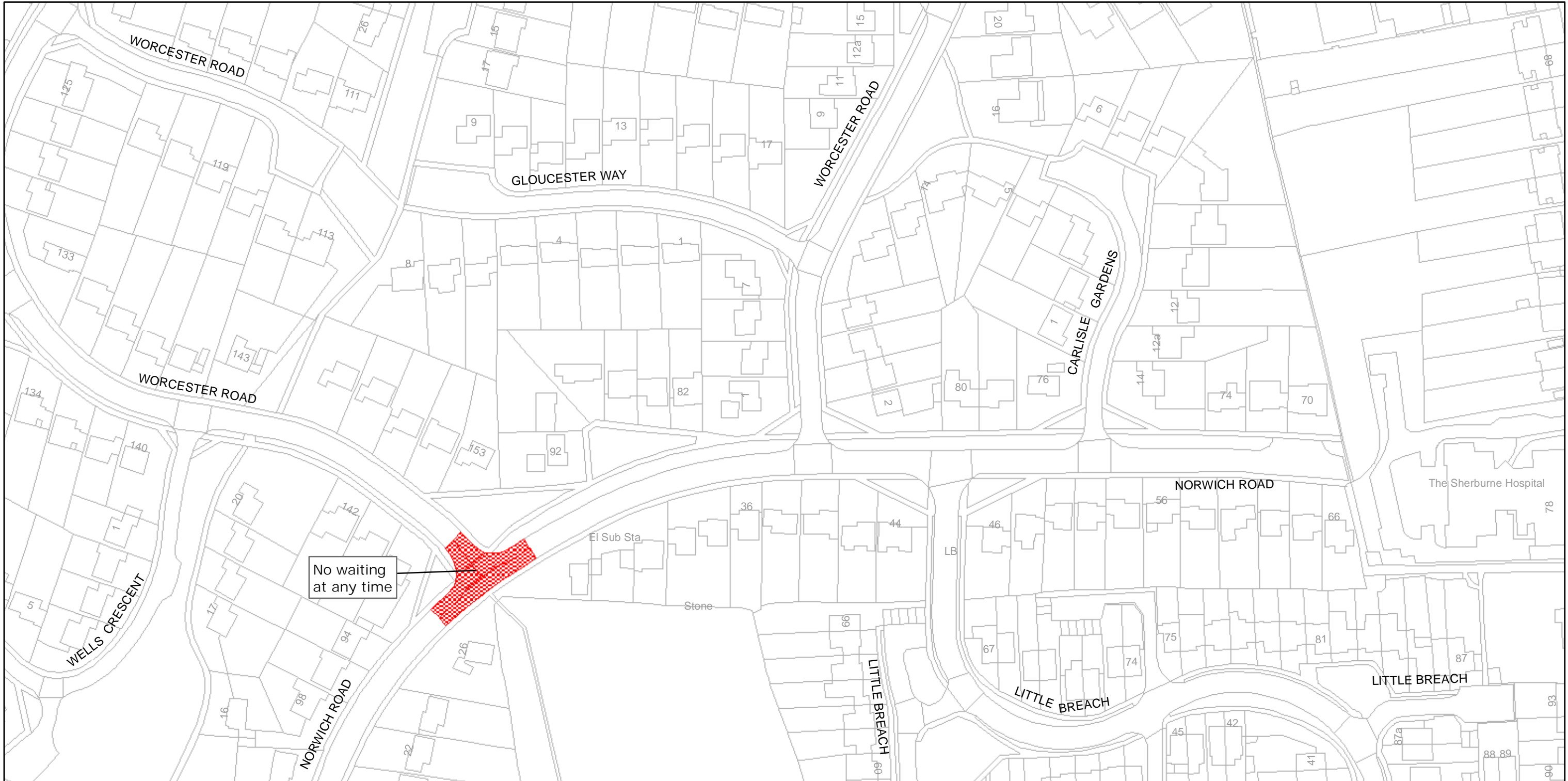
SHEET ISSUE NO 1

SHEET ACTIVE FROM - 12/04/2010



SCALE:  
1:1250  
at A3 size





West Sussex County Council  
Infrastructure  
The Grange  
Tower Street  
Chichester  
West Sussex  
PO19 1RH

CHICHESTER DISTRICT: CHICHESTER  
WAITING RESTRICTIONS

Reproduced from or based upon 2009 Ordnance Survey mapping with permission of the Controller of HMSO (c) Crown Copyright reserved.  
Unauthorised reproduction infringes Crown copyright and may lead to prosecution or civil proceedings West Sussex County Council Licence No. 100023447

TILE REF NO:  
SU8506SES

SHEET ISSUE NO 1

SHEET ACTIVE FROM - 12/04/2010



SCALE:  
1:1250  
at A3 size



West Sussex County Council  
Infrastructure  
The Grange  
Tower Street  
Chichester  
West Sussex  
PO19 1RH

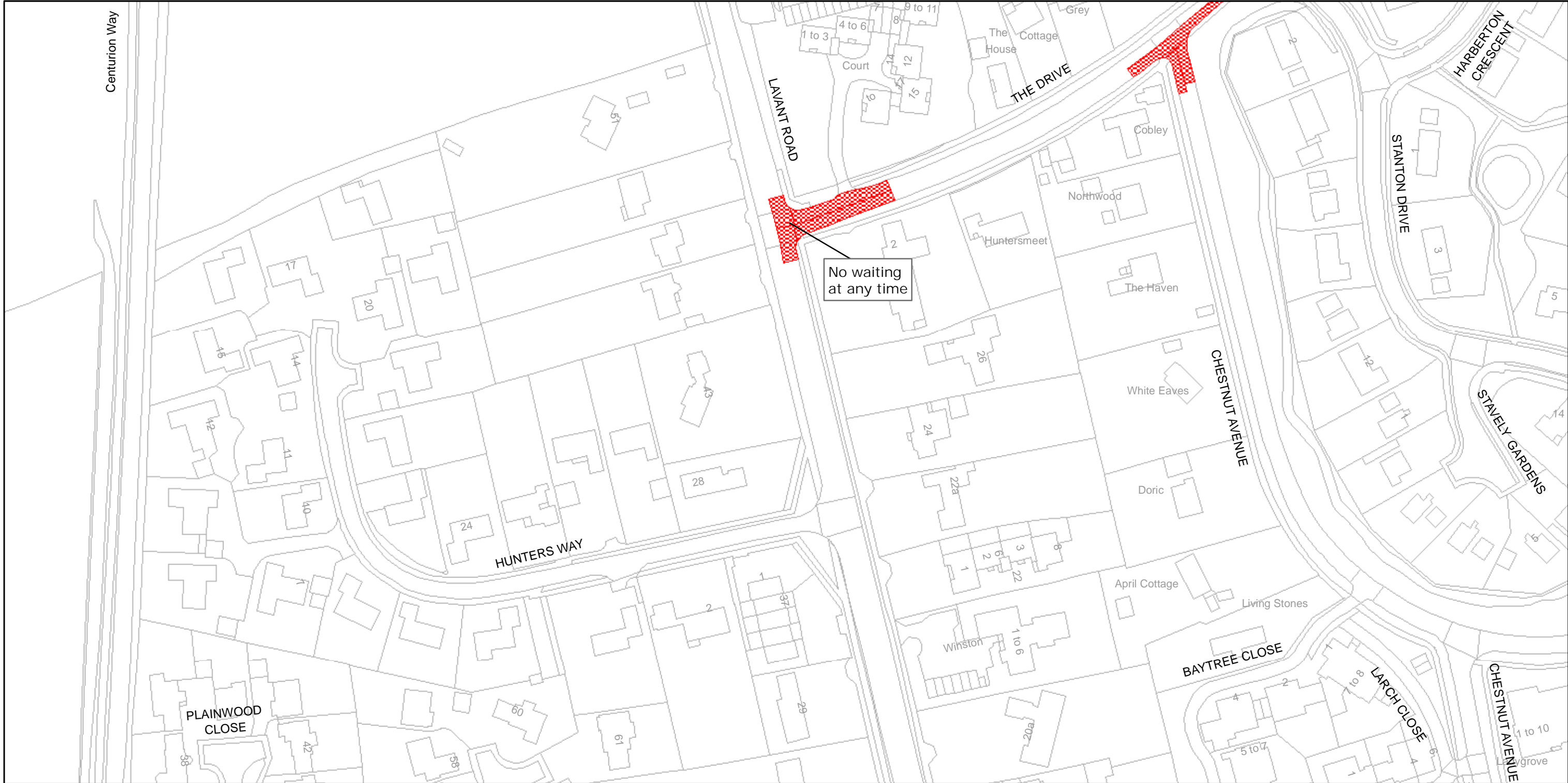
CHICHESTER DISTRICT: CHICHESTER  
WAITING RESTRICTIONS

Reproduced from or based upon 2009 Ordnance Survey mapping with permission of the Controller of HMSO (c) Crown Copyright reserved.  
Unauthorised reproduction infringes Crown copyright and may lead to prosecution or civil proceedings West Sussex County Council Licence No. 100023447

TILE REF NO:  
SU8507SEN

SHEET ISSUE NO 1  
SHEET ACTIVE FROM - 12/04/2010

±  
SCALE:  
1:1250  
at A3 size



West Sussex County Council  
Infrastructure  
The Grange  
Tower Street  
Chichester  
West Sussex  
PO19 1RH

CHICHESTER DISTRICT: CHICHESTER  
WAITING RESTRICTIONS

Reproduced from or based upon 2009 Ordnance Survey mapping with permission of the Controller of HMSO (c) Crown Copyright reserved.  
Unauthorised reproduction infringes Crown copyright and may lead to prosecution or civil proceedings West Sussex County Council Licence No. 100023447

TILE REF NO:  
SU8507SES

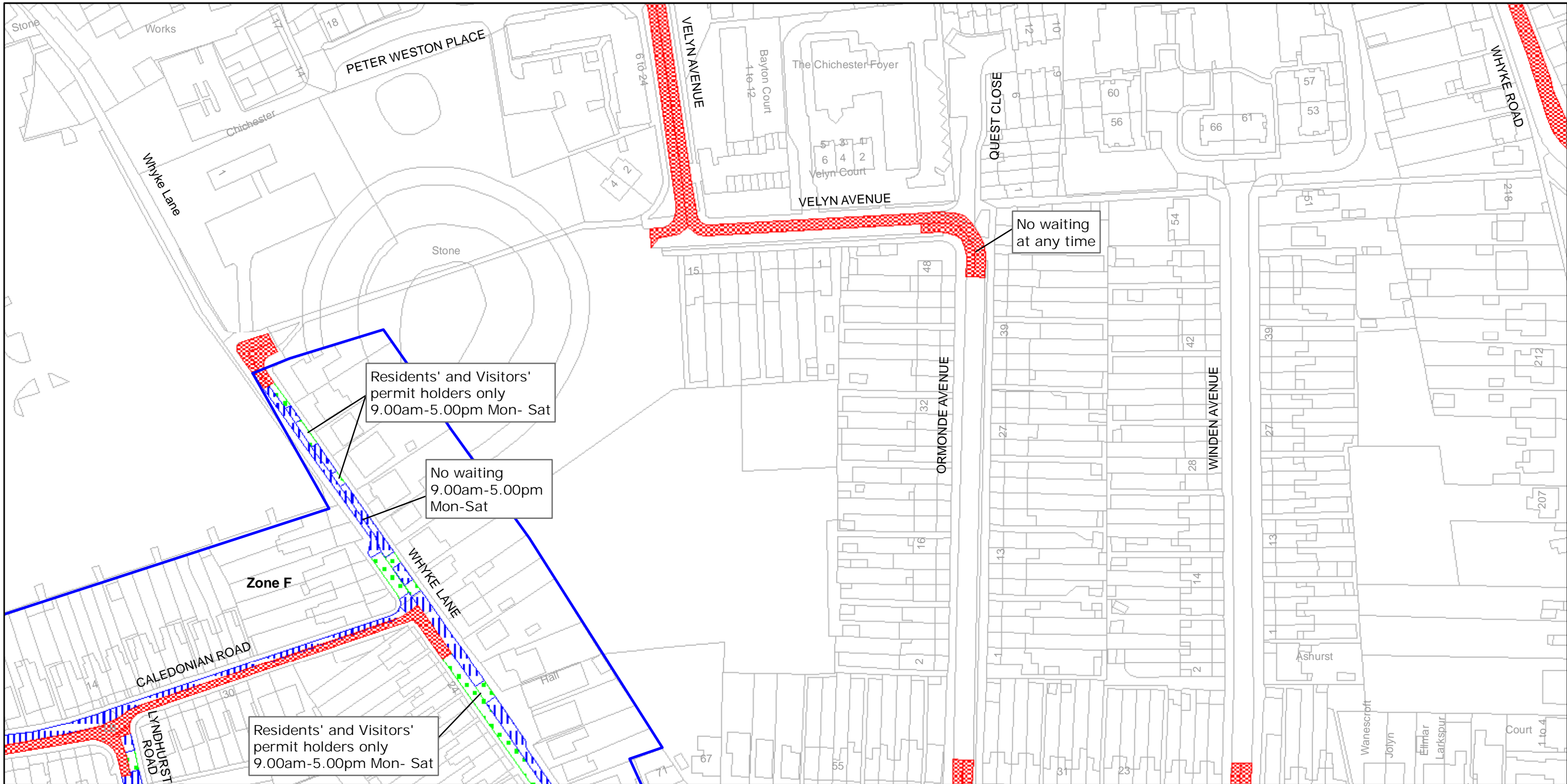
SHEET ISSUE NO 1  
SHEET ACTIVE FROM - 12/04/2010



SCALE:  
1:1250  
at A3 size







West Sussex County Council  
Infrastructure  
The Grange  
Tower Street  
Chichester  
West Sussex  
PO19 1RH


CHICHESTER DISTRICT: CHICHESTER  
WAITING RESTRICTIONS

Reproduced from or based upon 2009 Ordnance Survey mapping with permission of the Controller of HMSO (c) Crown Copyright reserved.  
Unauthorised reproduction infringes Crown copyright and may lead to prosecution or civil proceedings West Sussex County Council Licence No. 100023447

TILE REF NO:  
SU8604NES

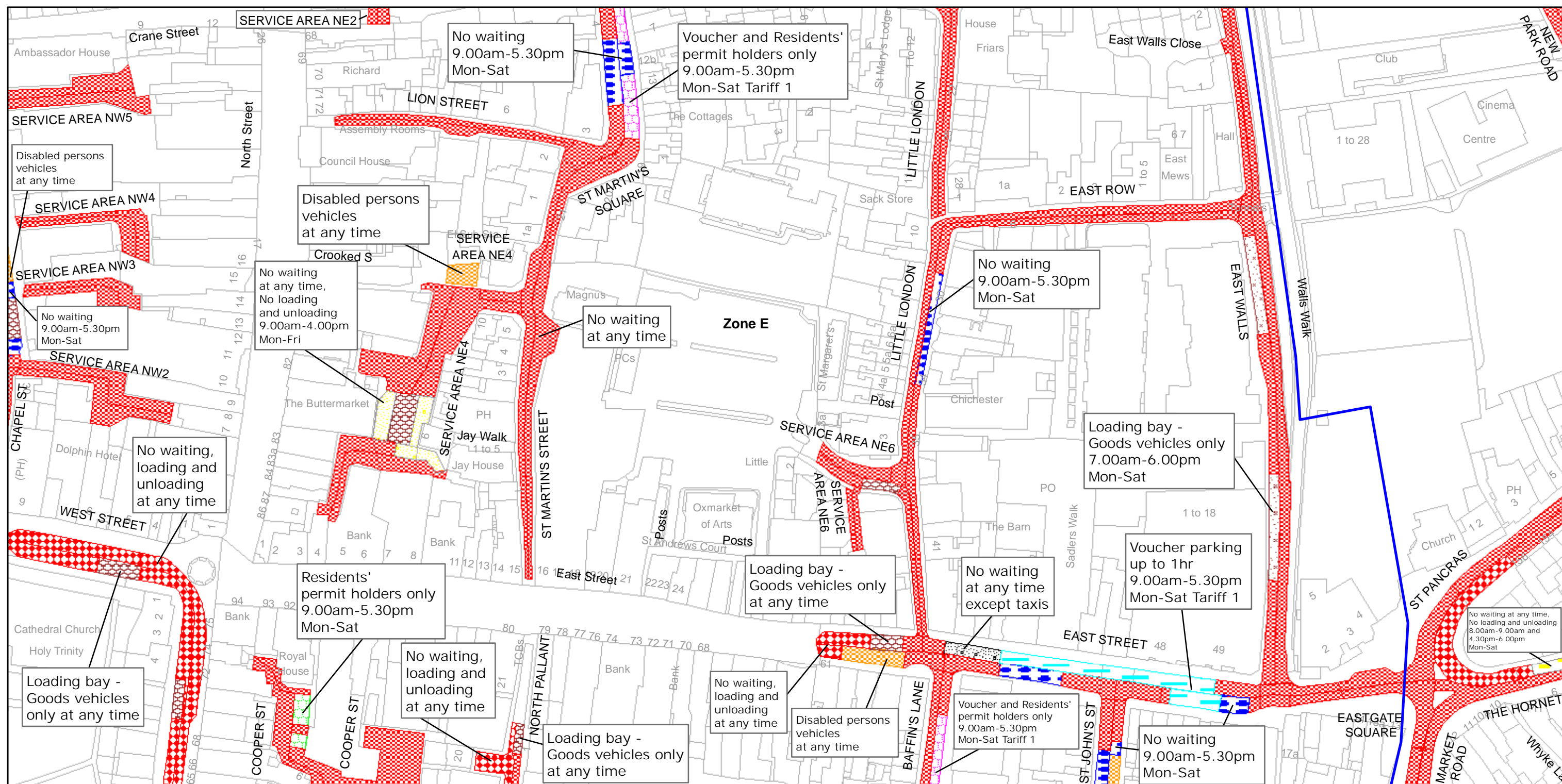
SHEET ISSUE NO 1

SHEET ACTIVE FROM - 12/04/2010



SCALE:  
1:1250  
at A3 size





West Sussex County Council  
Infrastructure  
The Grange  
Tower Street  
Chichester  
West Sussex  
PO19 1RH

## CHICHESTER DISTRICT: CHICHESTER

### WAITING RESTRICTIONS

Reproduced from or based upon 2009 Ordnance Survey mapping with permission of the Controller of HMSO (c) Crown Copyright reserved.  
Unauthorised reproduction infringes Crown copyright and may lead to prosecution or civil proceedings West Sussex County Council Licence No. 100023447

TILE REF NO:  
**SU8604NWN**

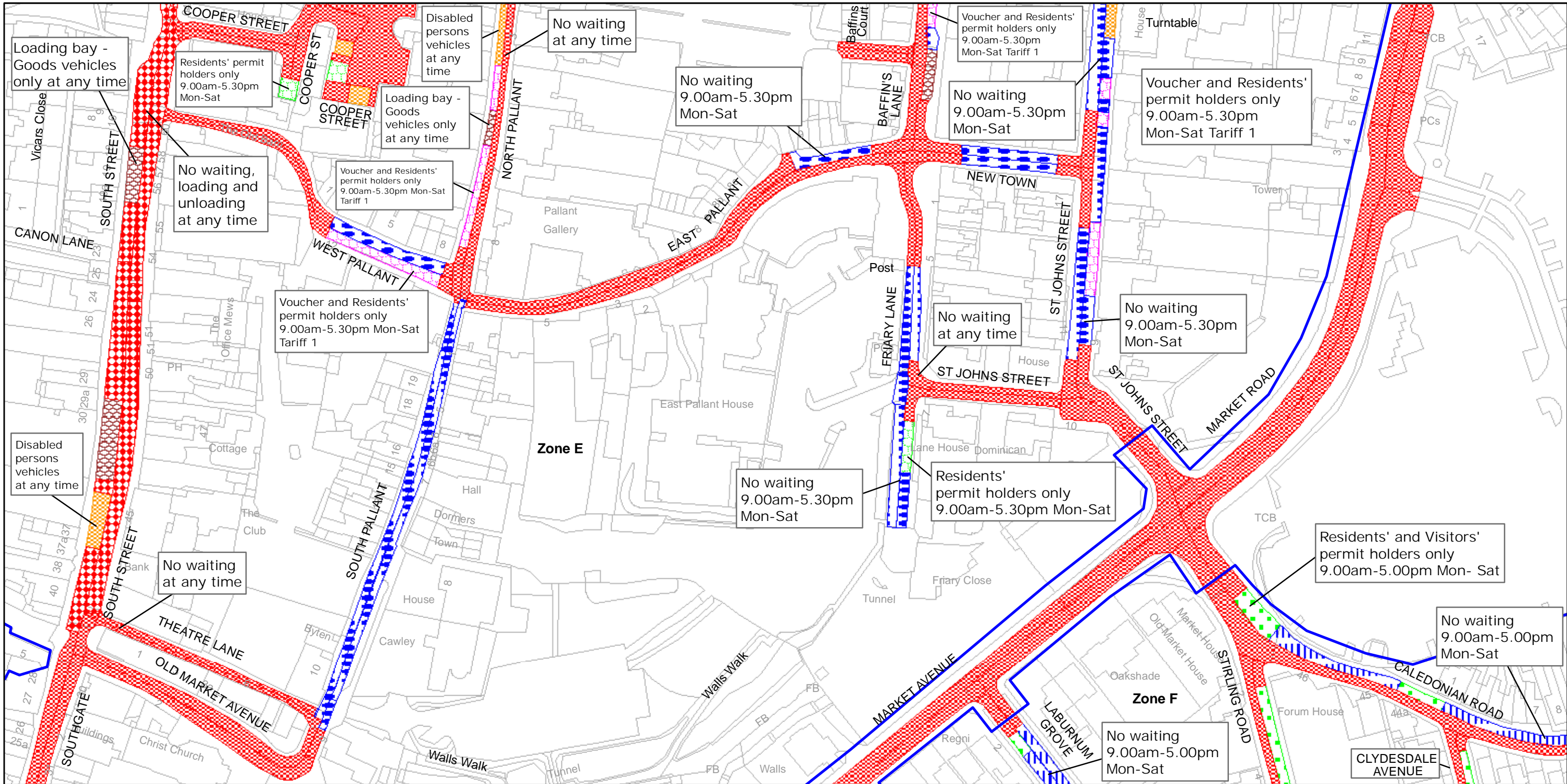
SHEET ISSUE NO 1

SHEET ACTIVE FROM - 12/04/2010



SCALE:  
1:1250  
at A3 size





West Sussex County Council  
Infrastructure  
The Grange  
Tower Street  
Chichester  
West Sussex  
PO19 1RH

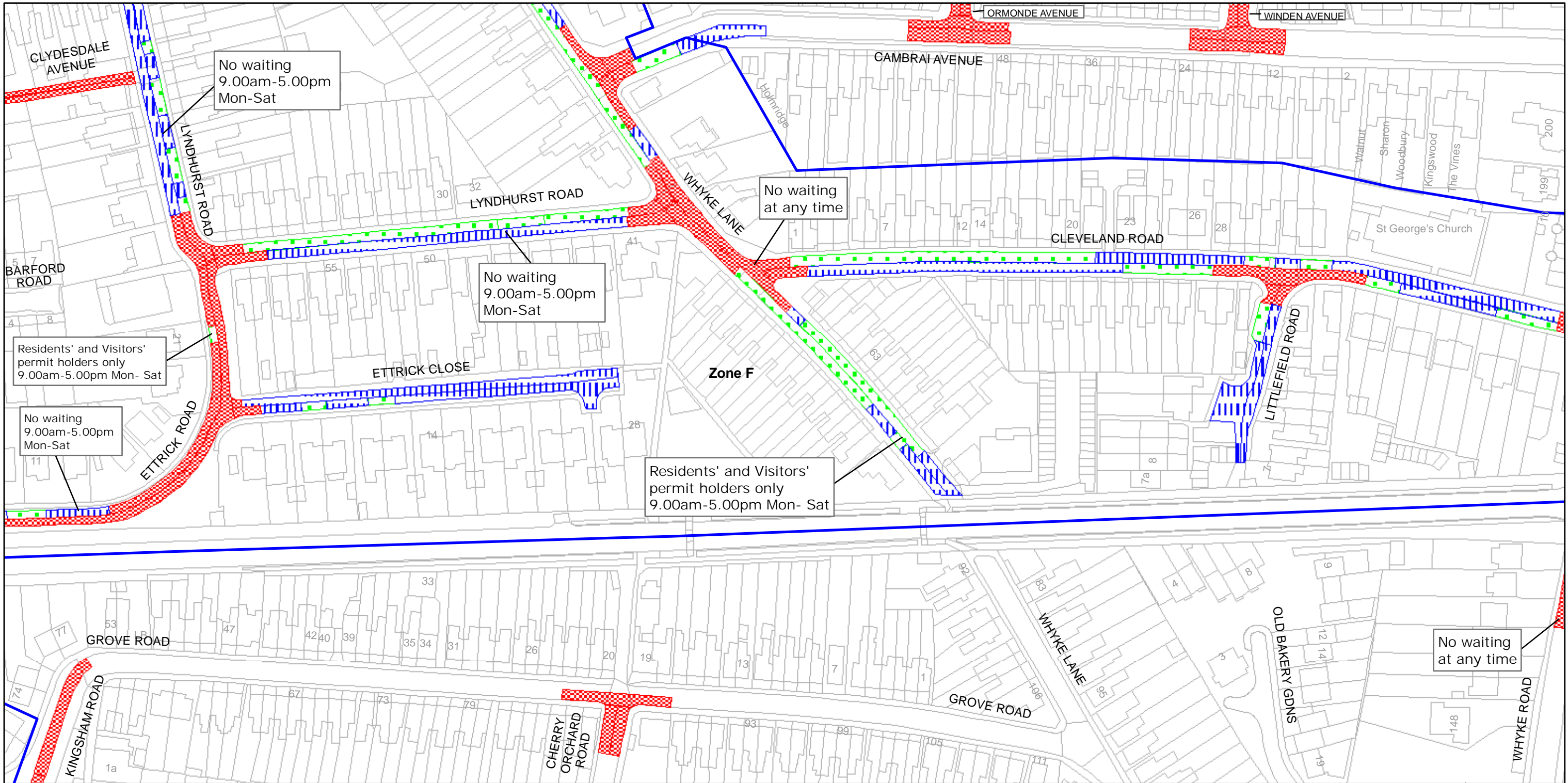
CHICHESTER DISTRICT: CHICHESTER  
WAITING RESTRICTIONS

Reproduced from or based upon 2009 Ordnance Survey mapping with permission of the Controller of HMSO (c) Crown Copyright reserved.  
Unauthorised reproduction infringes Crown copyright and may lead to prosecution or civil proceedings West Sussex County Council Licence No. 100023447

TILE REF NO:  
SU8604NWS

SHEET ISSUE NO 1  
SHEET ACTIVE FROM - 12/04/2010

±  
SCALE:  
1:1250  
at A3 size



West Sussex County Council  
Infrastructure  
The Grange  
Tower Street  
Chichester  
West Sussex  
PO19 1RH


CHICHESTER DISTRICT: CHICHESTER  
WAITING RESTRICTIONS

Reproduced from or based upon 2009 Ordnance Survey mapping with permission of the Controller of HMSO (c) Crown Copyright reserved.  
Unauthorised reproduction infringes Crown copyright and may lead to prosecution or civil proceedings West Sussex County Council Licence No. 100023447

TILE REF NO:  
SU8604SEN

SHEET ISSUE NO 1

SHEET ACTIVE FROM - 12/04/2010



SCALE:  
1:1250  
at A3 size






West Sussex County Council  
Infrastructure  
The Grange  
Tower Street  
Chichester  
West Sussex  
PO19 1RH

CHICHESTER DISTRICT: CHICHESTER  
WAITING RESTRICTIONS

Reproduced from or based upon 2009 Ordnance Survey mapping with permission of the Controller of HMSO (c) Crown Copyright reserved.  
Unauthorised reproduction infringes Crown copyright and may lead to prosecution or civil proceedings West Sussex County Council Licence No. 100023447

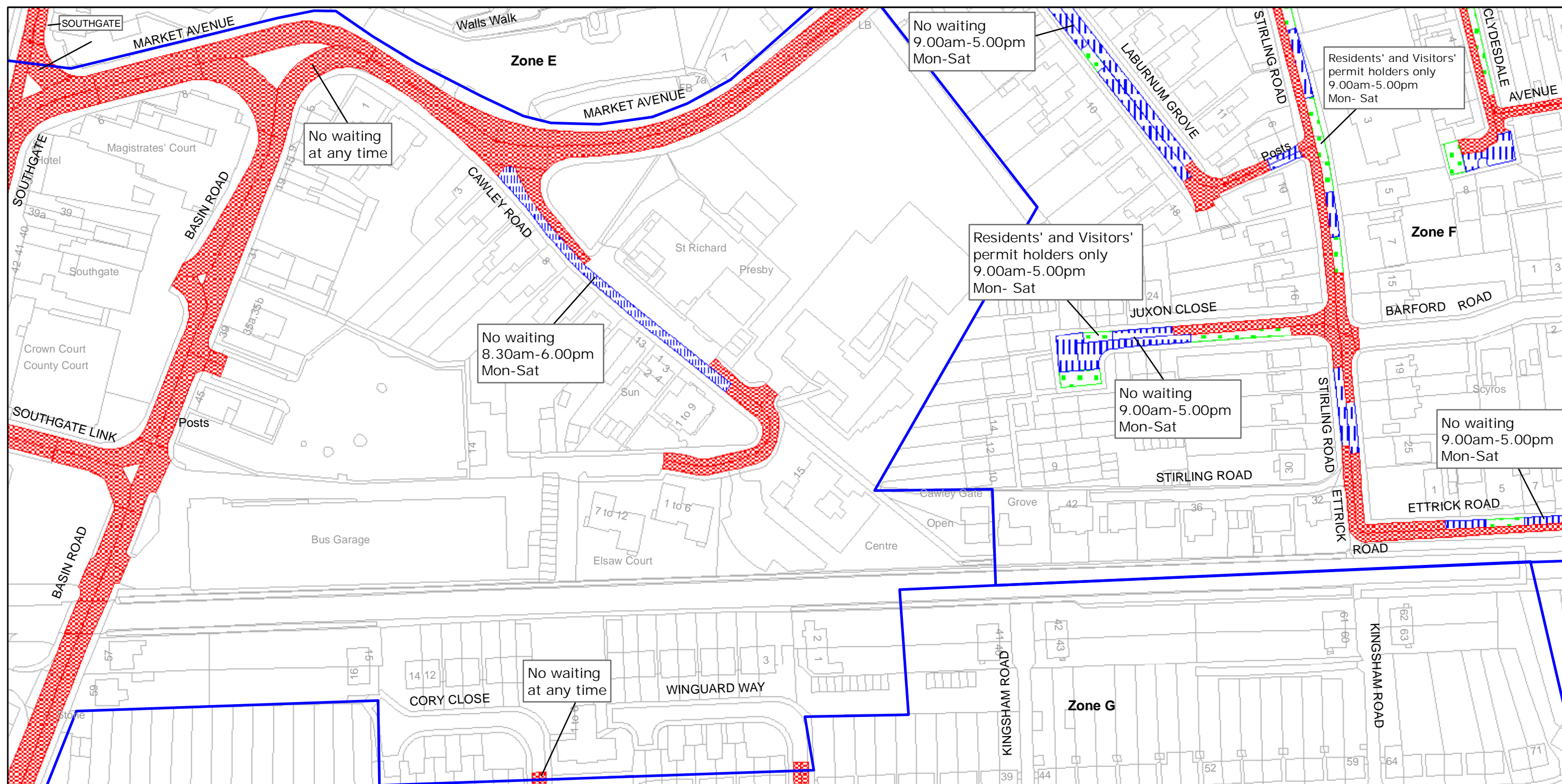
TILE REF NO:  
SU8604SES

SHEET ISSUE NO 1  
SHEET ACTIVE FROM - 12/04/2010



SCALE:  
1:1250  
at A3 size





West Sussex County Council  
Infrastructure  
The Grange  
Tower Street  
Chichester  
West Sussex  
PO19 1RH

# CHICHESTER DISTRICT: CHICHESTER WAITING RESTRICTIONS

Reproduced from or based upon 2009 Ordnance Survey mapping with permission of the Controller of HMSO (c) Crown Copyright reserved.  
Unauthorised reproduction infringes Crown copyright and may lead to prosecution or civil proceedings West Sussex County Council Licence No. 100023447

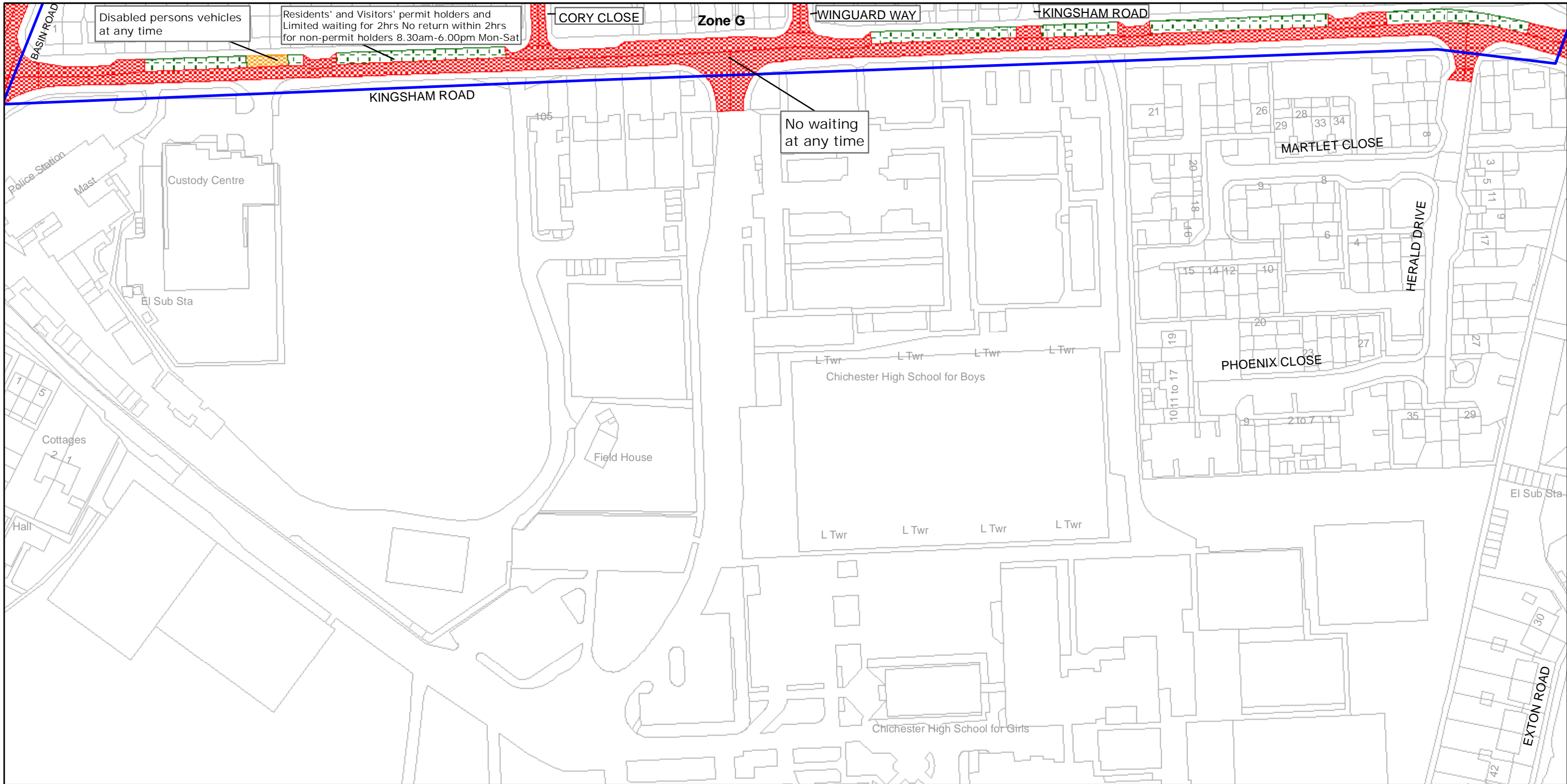
TILE REF NO:  
SU8604SWN

SHEET ISSUE NO 1

SHEET ACTIVE FROM - 12/04/2010



SCALE:  
1:1250  
at A3 size



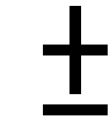
West Sussex County Council  
Infrastructure  
The Grange  
Tower Street  
Chichester  
West Sussex  
PO19 1RH

CHICHESTER DISTRICT: CHICHESTER  
WAITING RESTRICTIONS

Reproduced from or based upon 2009 Ordnance Survey mapping with permission of the Controller of HMSO (c) Crown Copyright reserved.  
Unauthorised reproduction infringes Crown copyright and may lead to prosecution or civil proceedings West Sussex County Council Licence No. 100023447

TILE REF NO:  
SU8604SWS

SHEET ISSUE NO 1  
SHEET ACTIVE FROM - 12/04/2010



SCALE:  
1:1250  
at A3 size




West Sussex County Council  
Infrastructure  
The Grange  
Tower Street  
Chichester  
West Sussex  
PO19 1RH

CHICHESTER DISTRICT: CHICHESTER  
  
WAITING RESTRICTION

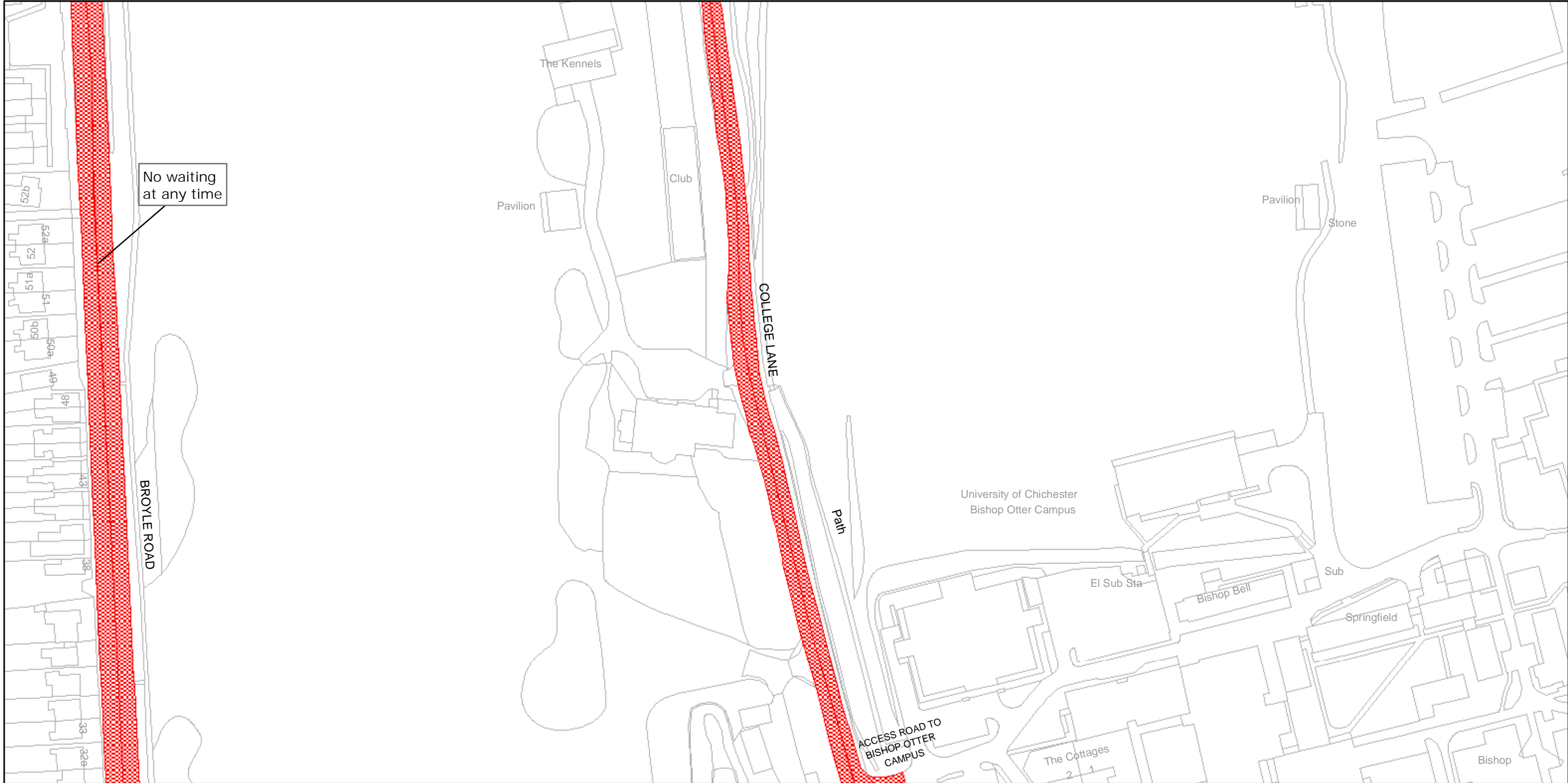
Reproduced from or based upon 2009 Ordnance Survey mapping with permission of the Controller of HMSO (c) Crown Copyright reserved.  
Unauthorised reproduction infringes Crown copyright and may lead to prosecution or civil proceedings West Sussex County Council Licence No. 100023447

TILE REF NO:  
SU8605NES

SHEET ISSUE NO 1  
SHEET ACTIVE FROM - 12/04/2010

  
SCALE:  
1:1250  
at A3 size





West Sussex County Council  
Infrastructure  
The Grange  
Tower Street  
Chichester  
West Sussex  
PO19 1RH

CHICHESTER DISTRICT: CHICHESTER  
WAITING RESTRICTIONS

Reproduced from or based upon 2009 Ordnance Survey mapping with permission of the Controller of HMSO (c) Crown Copyright reserved.  
Unauthorised reproduction infringes Crown copyright and may lead to prosecution or civil proceedings West Sussex County Council Licence No. 100023447

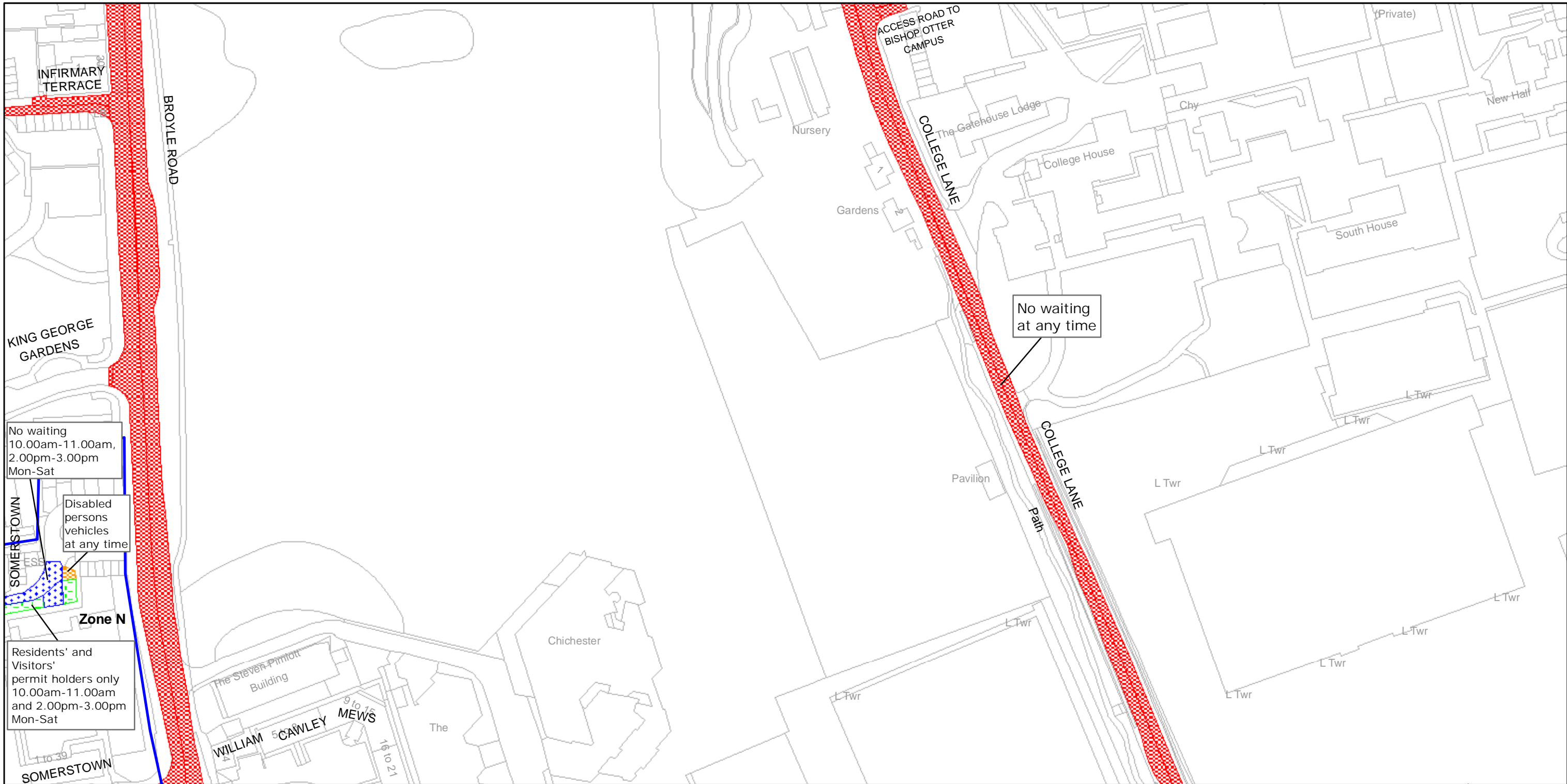
TILE REF NO:  
SU8605NWN

SHEET ISSUE NO 1

SHEET ACTIVE FROM - 12/04/2010



SCALE:  
1:1250  
at A3 size



West Sussex County Council  
Infrastructure  
The Grange  
Tower Street  
Chichester  
West Sussex  
PO19 1RH

CHICHESTER DISTRICT: CHICHESTER  
WAITING RESTRICTIONS

Reproduced from or based upon 2009 Ordnance Survey mapping with permission of the Controller of HMSO (c) Crown Copyright reserved.  
Unauthorised reproduction infringes Crown copyright and may lead to prosecution or civil proceedings West Sussex County Council Licence No. 100023447

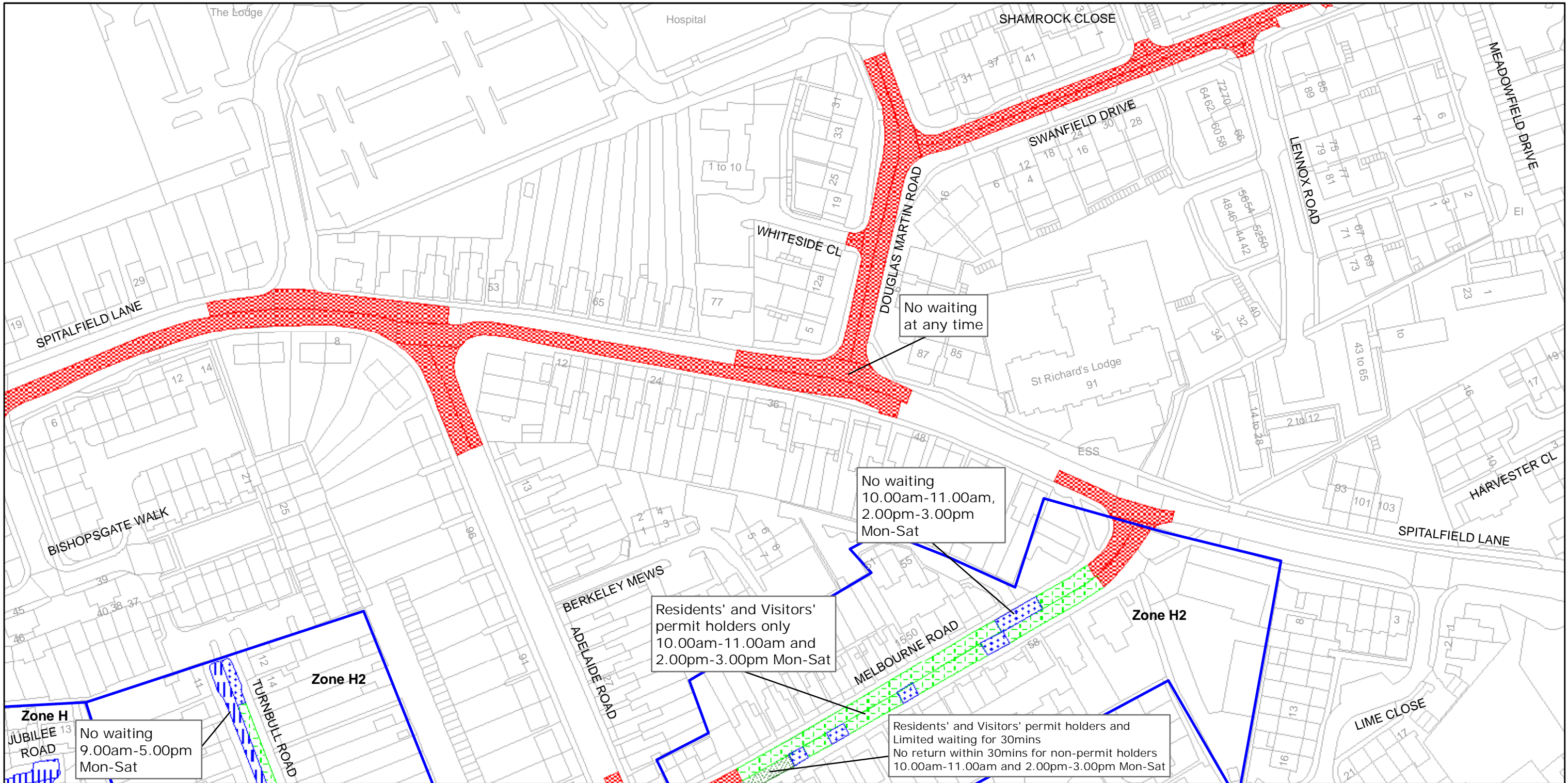
TILE REF NO:  
SU8605NWS

SHEET ISSUE NO 1

SHEET ACTIVE FROM - 12/04/2010



SCALE:  
1:1250  
at A3 size



West Sussex County Council  
Infrastructure  
The Grange  
Tower Street  
Chichester  
West Sussex  
PO19 1RH

## CHICHESTER DISTRICT: CHICHESTER

### WAITING RESTRICTIONS

Reproduced from or based upon 2009 Ordnance Survey mapping with permission of the Controller of HMSO (c) Crown Copyright reserved.  
Unauthorised reproduction infringes Crown copyright and may lead to prosecution or civil proceedings West Sussex County Council Licence No. 100023447

TILE REF NO:  
**SU8605SEN**

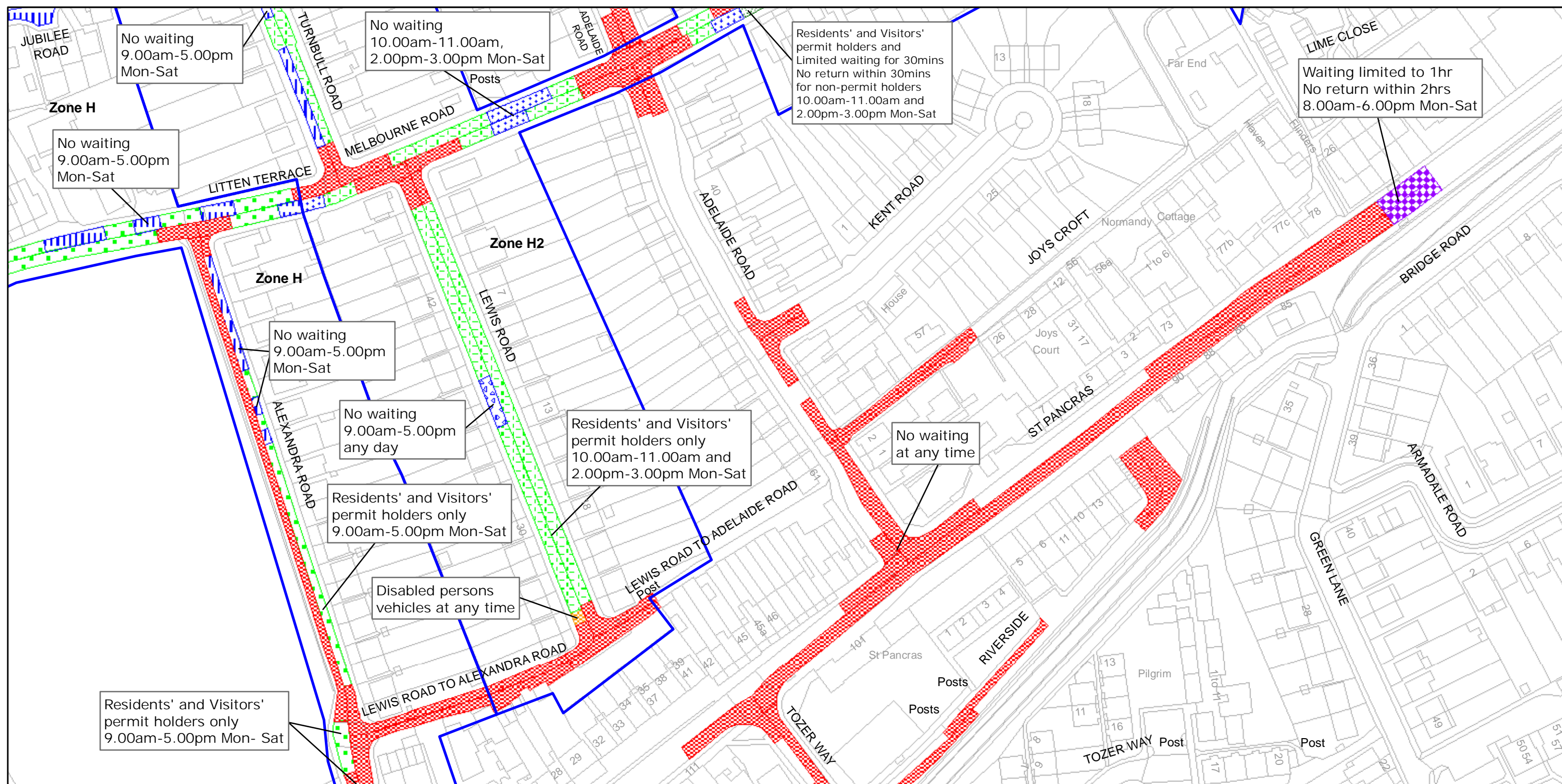
SHEET ISSUE NO 1

SHEET ACTIVE FROM - 12/04/2010



SCALE:  
1:1250  
at A3 size





West Sussex County Council  
Infrastructure  
The Grange  
Tower Street  
Chichester  
West Sussex  
PO19 1RH

# CHICHESTER DISTRICT: CHICHESTER

## WAITING RESTRICTIONS

Reproduced from or based upon 2009 Ordnance Survey mapping with permission of the Controller of HMSO (c) Crown Copyright reserved.  
Unauthorised reproduction infringes Crown copyright and may lead to prosecution or civil proceedings West Sussex County Council Licence No. 100023447

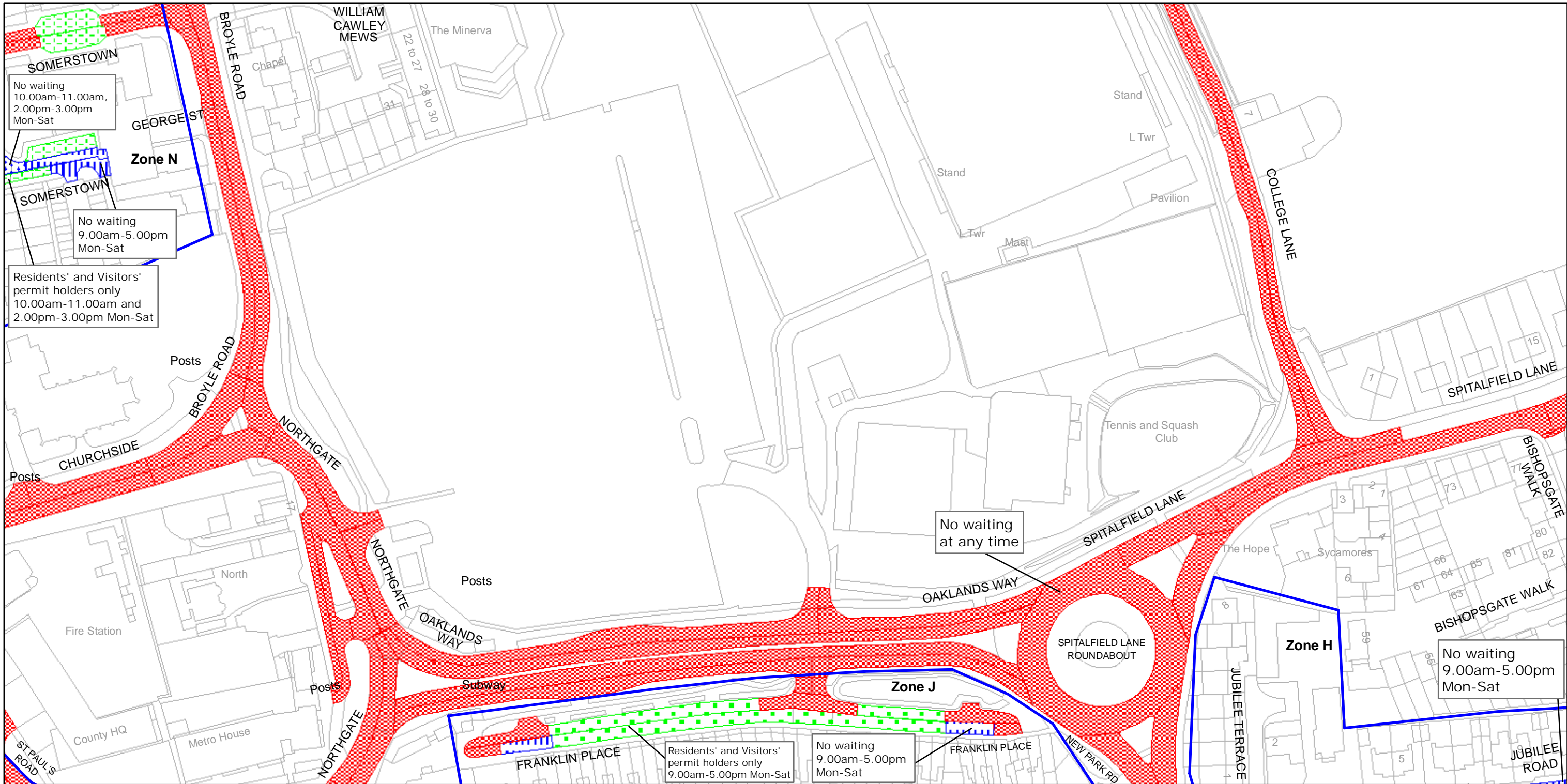
# TILE REF NO: SU8605SES

SHEET ISSUE NO 1

SHEET ACTIVE FROM - 12/04/2010



SCALE:  
1:1250  
at A3 size



West Sussex County Council  
Infrastructure  
The Grange  
Tower Street  
Chichester  
West Sussex  
PO19 1RH

# CHICHESTER DISTRICT: CHICHESTER


## WAITING RESTRICTIONS

Reproduced from or based upon 2009 Ordnance Survey mapping with permission of the Controller of HMSO (c) Crown Copyright reserved.  
Unauthorised reproduction infringes Crown copyright and may lead to prosecution or civil proceedings West Sussex County Council Licence No. 100023447

# TILE REF NO: SU8605SWN

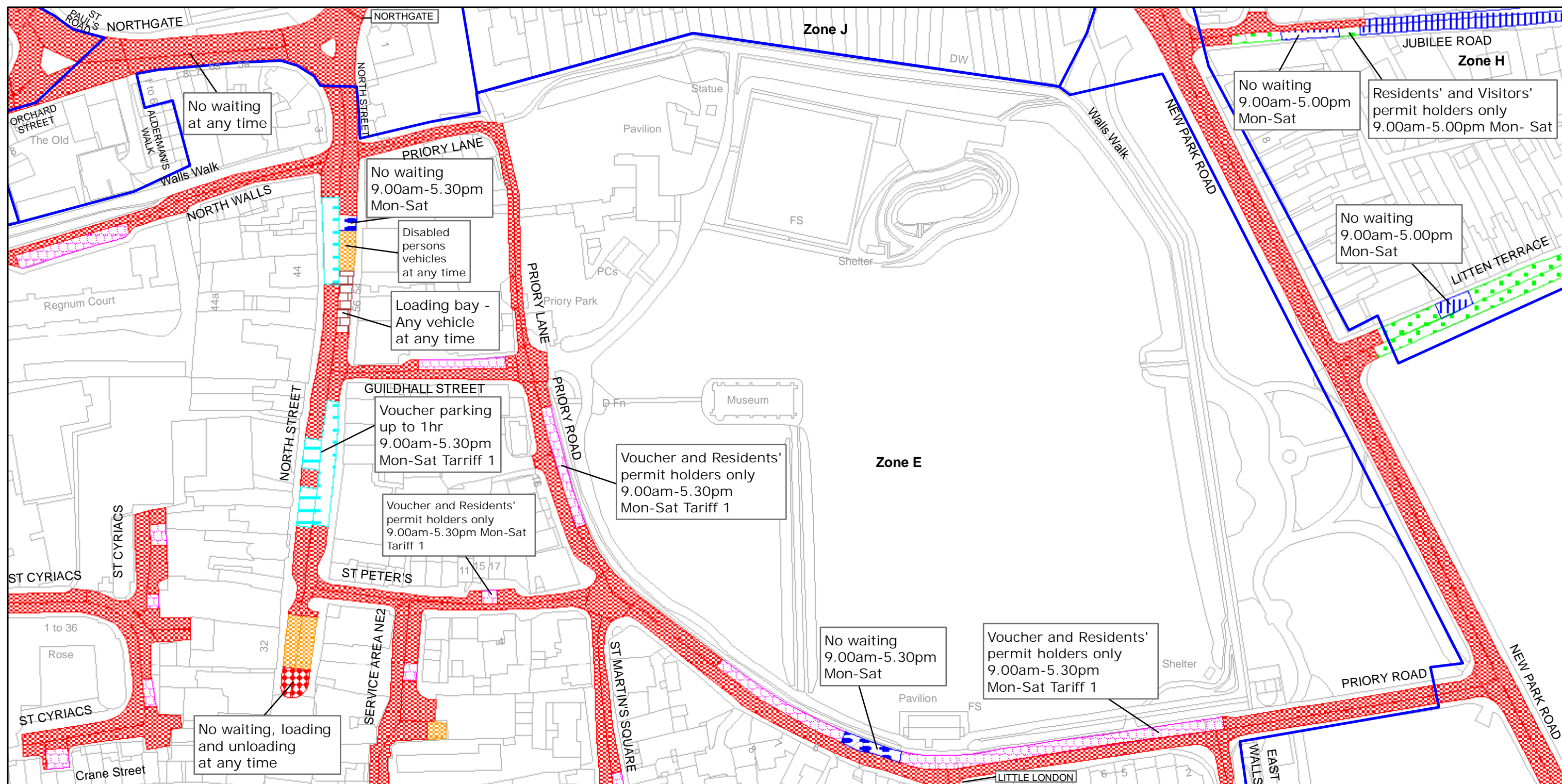
SHEET ISSUE NO 1

SHEET ACTIVE FROM - 12/04/2010



SCALE:  
1:1250  
at A3 size





West Sussex County Council  
Infrastructure  
The Grange  
Tower Street  
Chichester  
West Sussex  
PO19 1RH

# CHICHESTER DISTRICT: CHICHESTER

## WAITING RESTRICTIONS

Reproduced from or based upon 2009 Ordnance Survey mapping with permission of the Controller of HMSO (c) Crown Copyright reserved.  
Unauthorised reproduction infringes Crown copyright and may lead to prosecution or civil proceedings West Sussex County Council Licence No. 100023447

TILE REF NO:  
**SU8605SWS**

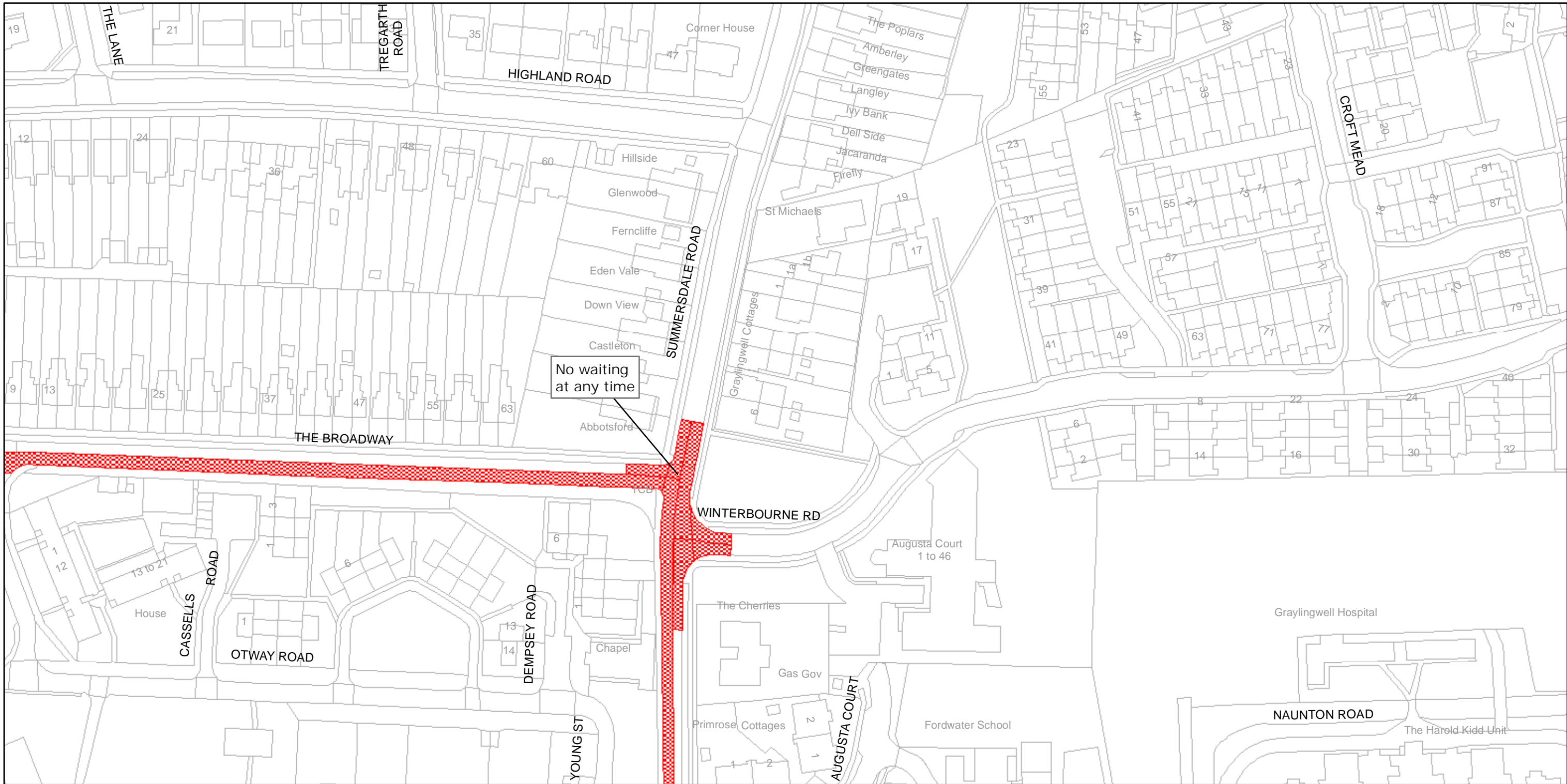
SHEET ISSUE NO 1

SHEET ACTIVE FROM - 12/04/2010



SCALE:  
1:1250  
at A3 size






West Sussex County Council  
Infrastructure  
The Grange  
Tower Street  
Chichester  
West Sussex  
PO19 1RH

CHICHESTER DISTRICT: CHICHESTER  
WAITING RESTRICTIONS

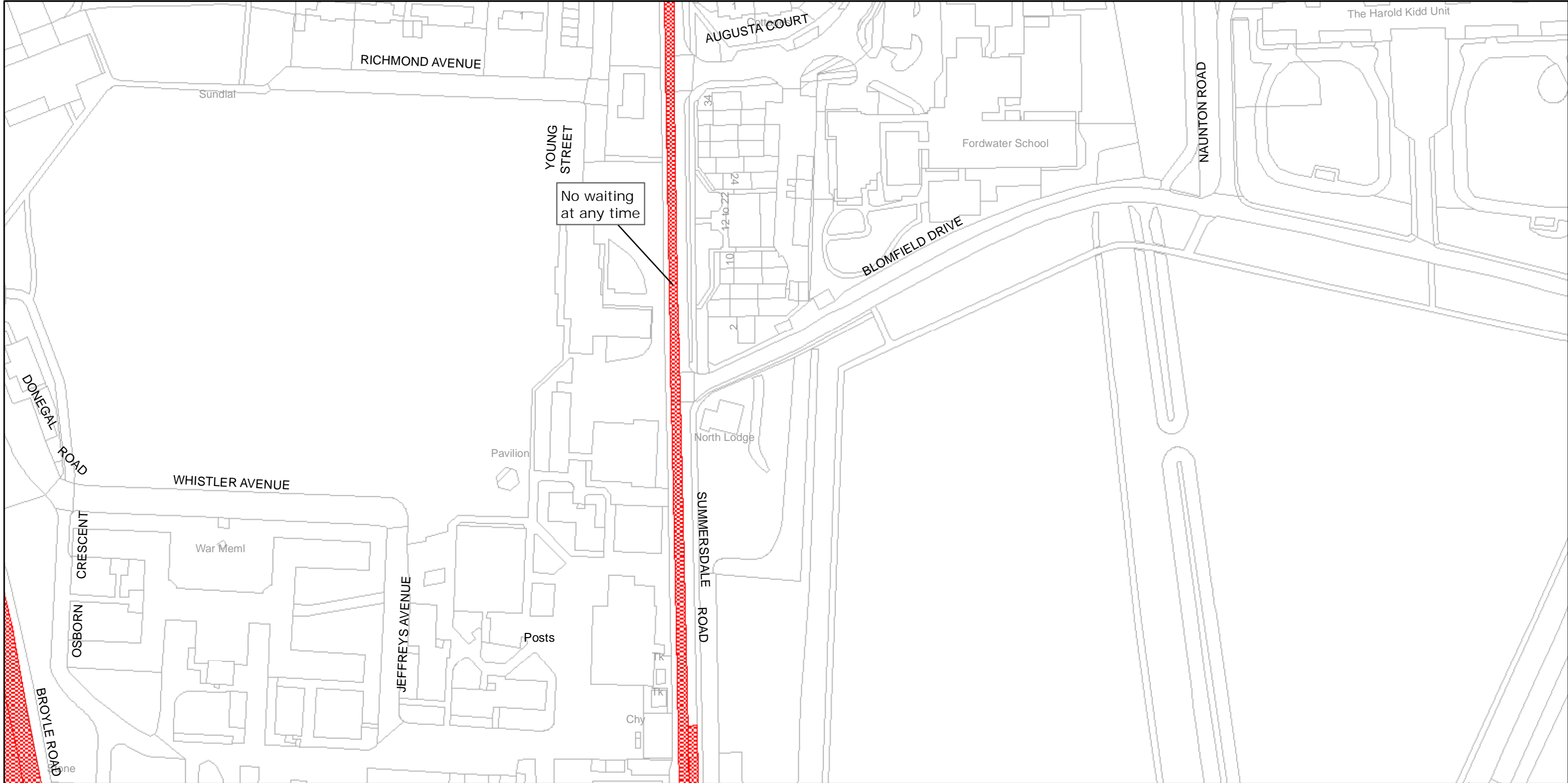
Reproduced from or based upon 2009 Ordnance Survey mapping with permission of the Controller of HMSO (c) Crown Copyright reserved.  
Unauthorised reproduction infringes Crown copyright and may lead to prosecution or civil proceedings West Sussex County Council Licence No. 100023447

TILE REF NO:  
SU8606NWS

SHEET ISSUE NO 1  
SHEET ACTIVE FROM - 12/04/2010



SCALE:  
1:1250  
at A3 size



West Sussex County Council  
Infrastructure  
The Grange  
Tower Street  
Chichester  
West Sussex  
PO19 1RH

CHICHESTER DISTRICT: CHICHESTER  
WAITING RESTRICTIONS

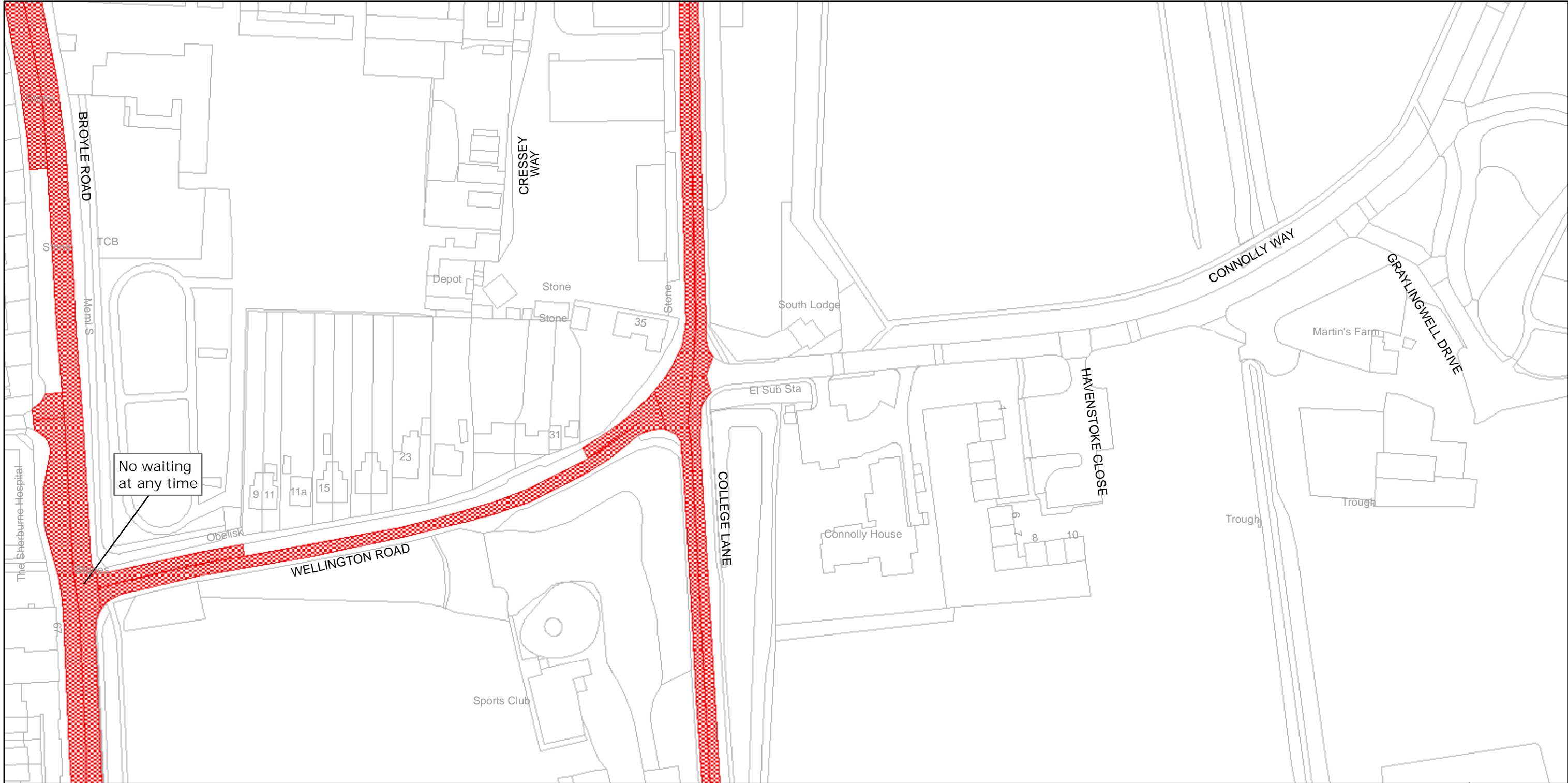
Reproduced from or based upon 2009 Ordnance Survey mapping with permission of the Controller of HMSO (c) Crown Copyright reserved.  
Unauthorised reproduction infringes Crown copyright and may lead to prosecution or civil proceedings West Sussex County Council Licence No. 100023447

TILE REF NO:  
SU8606SWN

SHEET ISSUE NO 1  
SHEET ACTIVE FROM - 12/04/2010



SCALE:  
1:1250  
at A3 size



West Sussex County Council  
Infrastructure  
The Grange  
Tower Street  
Chichester  
West Sussex  
PO19 1RH

CHICHESTER DISTRICT: CHICHESTER  
WAITING RESTRICTIONS

Reproduced from or based upon 2009 Ordnance Survey mapping with permission of the Controller of HMSO (c) Crown Copyright reserved.  
Unauthorised reproduction infringes Crown copyright and may lead to prosecution or civil proceedings West Sussex County Council Licence No. 100023447

TILE REF NO:  
SU8606SWS

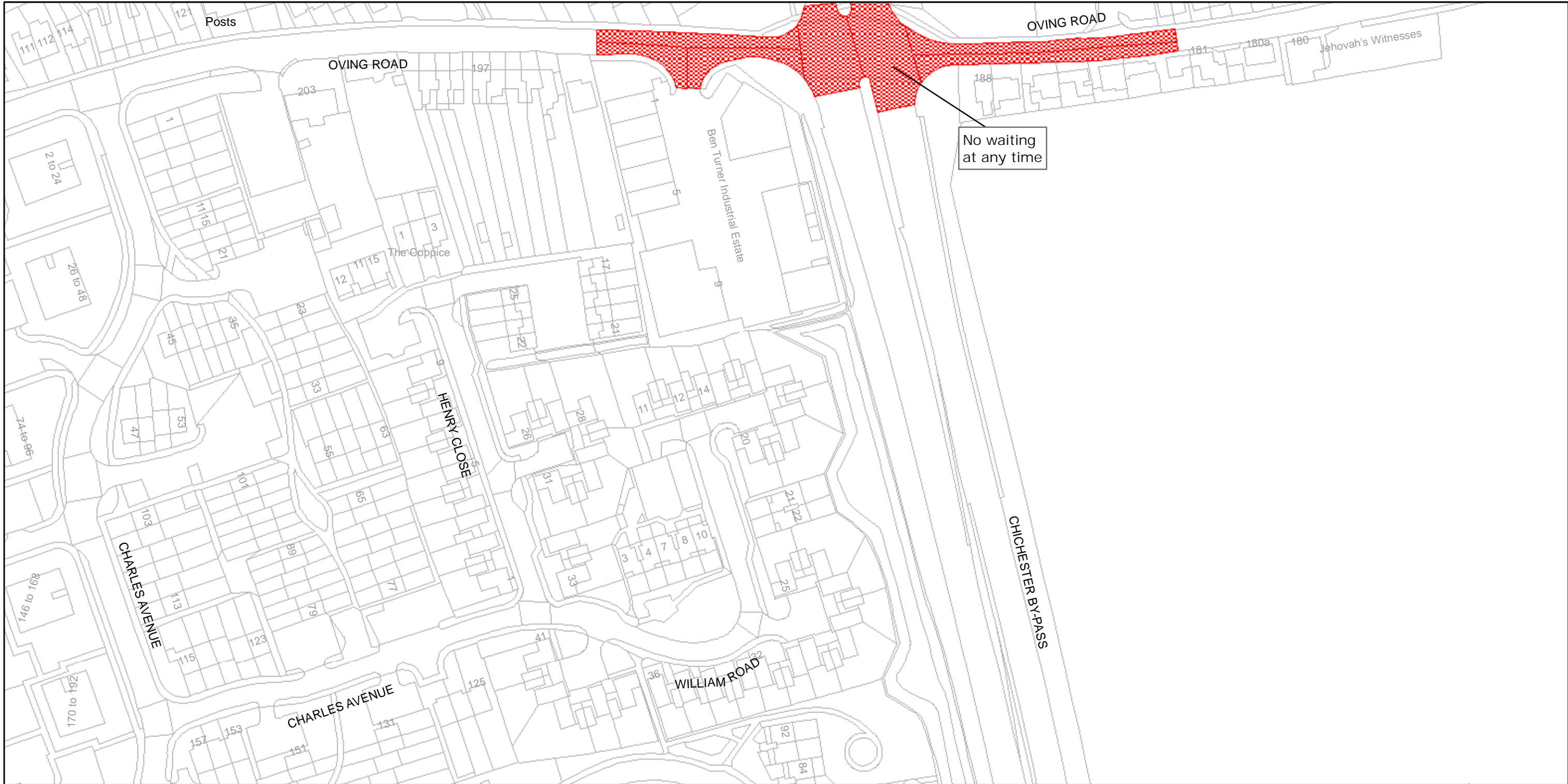
SHEET ISSUE NO 1

SHEET ACTIVE FROM - 12/04/2010



SCALE:  
1:1250  
at A3 size






West Sussex County Council  
Infrastructure  
The Grange  
Tower Street  
Chichester  
West Sussex  
PO19 1RH

Reproduced from or based upon 2009 Ordnance Survey mapping with permission of the Controller of HMSO (c) Crown Copyright reserved.  
Unauthorised reproduction infringes Crown copyright and may lead to prosecution or civil proceedings West Sussex County Council Licence No. 100023447

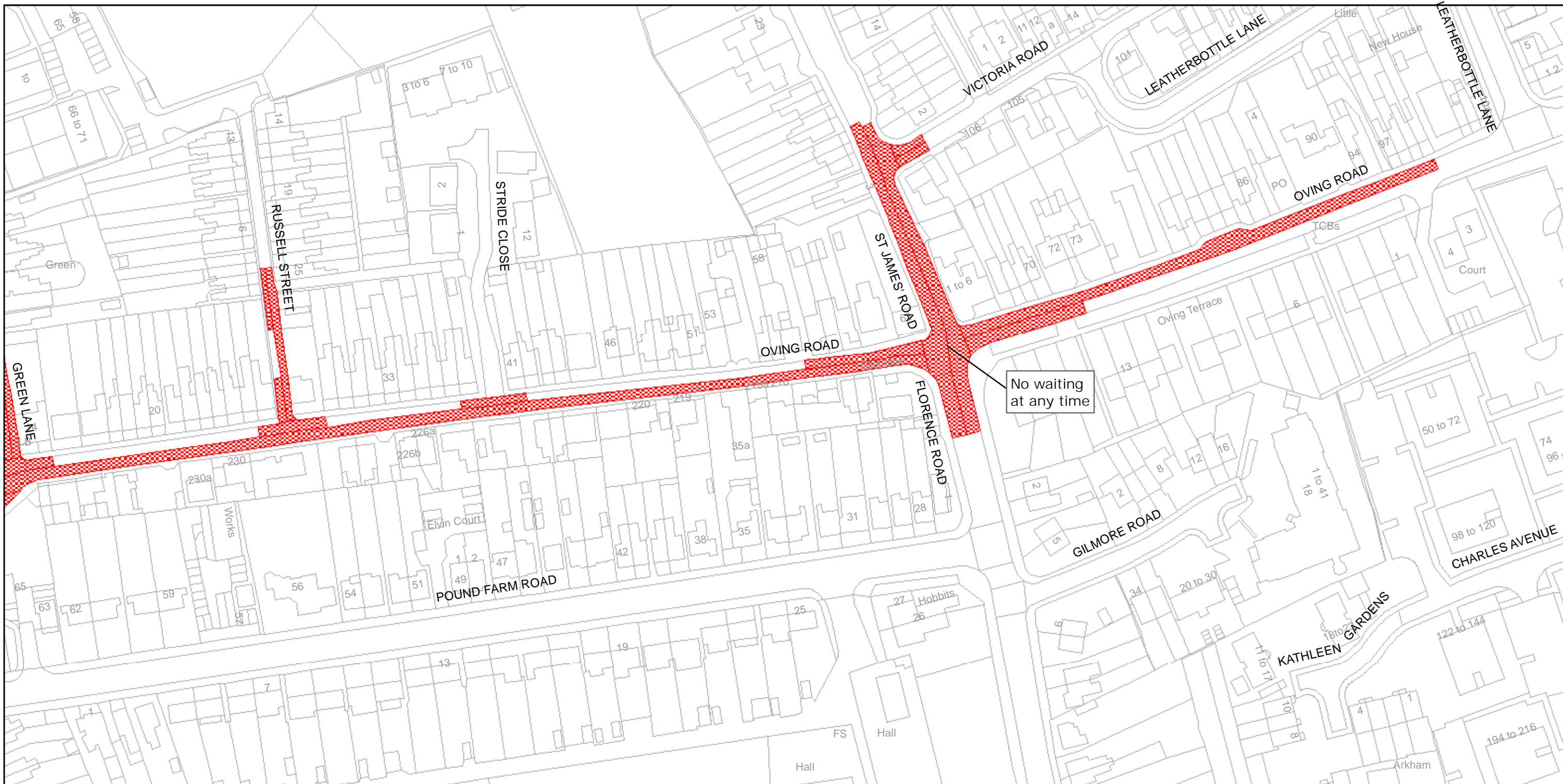
CHICHESTER DISTRICT: CHICHESTER AND OVING  
WAITING RESTRICTIONS

TILE REF NO:  
SU8704NEN

SHEET ISSUE NO 1  
SHEET ACTIVE FROM - 12/04/2010



SCALE:  
1:1250  
at A3 size



West Sussex County Council  
Infrastructure  
The Grange  
Tower Street  
Chichester  
West Sussex  
PO19 1RH

CHICHESTER DISTRICT: CHICHESTER  
WAITING RESTRICTIONS

Reproduced from or based upon 2009 Ordnance Survey mapping with permission of the Controller of HMSO (c) Crown Copyright reserved.  
Unauthorised reproduction infringes Crown copyright and may lead to prosecution or civil proceedings West Sussex County Council Licence No. 100023447

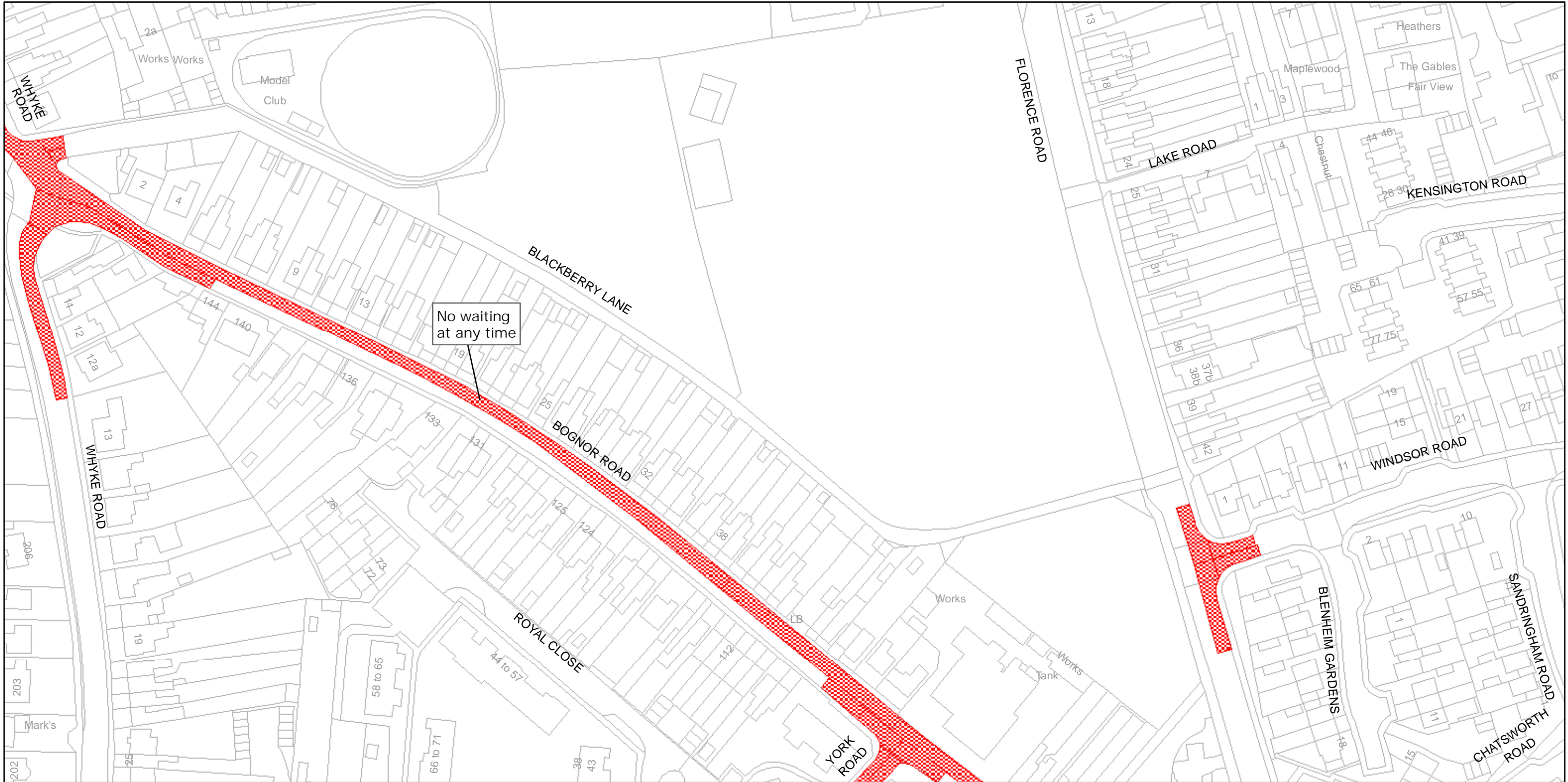
TILE REF NO:  
SU8704NWN

SHEET ISSUE NO 1  
SHEET ACTIVE FROM - 12/04/2010



SCALE:  
1:1250  
at A3 size






West Sussex County Council  
Infrastructure  
The Grange  
Tower Street  
Chichester  
West Sussex  
PO19 1RH

CHICHESTER DISTRICT: CHICHESTER  
WAITING RESTRICTIONS

Reproduced from or based upon 2009 Ordnance Survey mapping with permission of the Controller of HMSO (c) Crown Copyright reserved.  
Unauthorised reproduction infringes Crown copyright and may lead to prosecution or civil proceedings West Sussex County Council Licence No. 100023447

TILE REF NO:  
SU8704NWS

SHEET ISSUE NO 1  
SHEET ACTIVE FROM - 12/04/2010



SCALE:  
1:1250  
at A3 size






West Sussex County Council  
Infrastructure  
The Grange  
Tower Street  
Chichester  
West Sussex  
PO19 1RH

CHICHESTER DISTRICT: CHICHESTER  
WAITING RESTRICTIONS

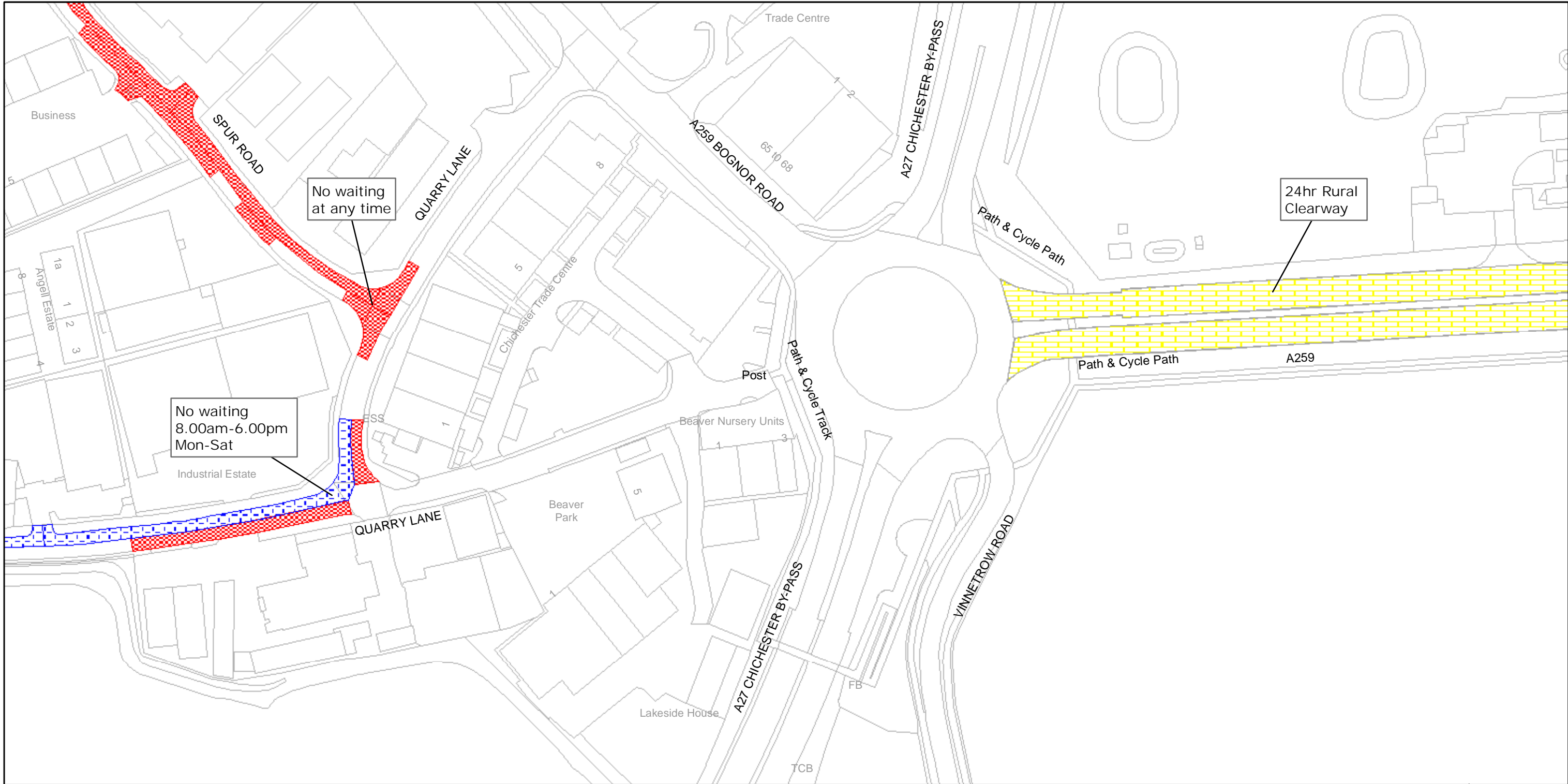
Reproduced from or based upon 2009 Ordnance Survey mapping with permission of the Controller of HMSO (c) Crown Copyright reserved.  
Unauthorised reproduction infringes Crown copyright and may lead to prosecution or civil proceedings West Sussex County Council Licence No. 100023447

TILE REF NO:  
SU8704SEN

SHEET ISSUE NO 1  
SHEET ACTIVE FROM - 12/04/2010



SCALE:  
1:1250  
at A3 size



West Sussex County Council  
Infrastructure  
The Grange  
Tower Street  
Chichester  
West Sussex  
PO19 1RH

CHICHESTER DISTRICT: CHICHESTER, NORTH MUNDHAM  
AND O Ving


WAITING RESTRICTIONS

Reproduced from or based upon 2009 Ordnance Survey mapping with permission of the Controller of HMSO (c) Crown Copyright reserved.  
Unauthorised reproduction infringes Crown copyright and may lead to prosecution or civil proceedings West Sussex County Council Licence No. 100023447

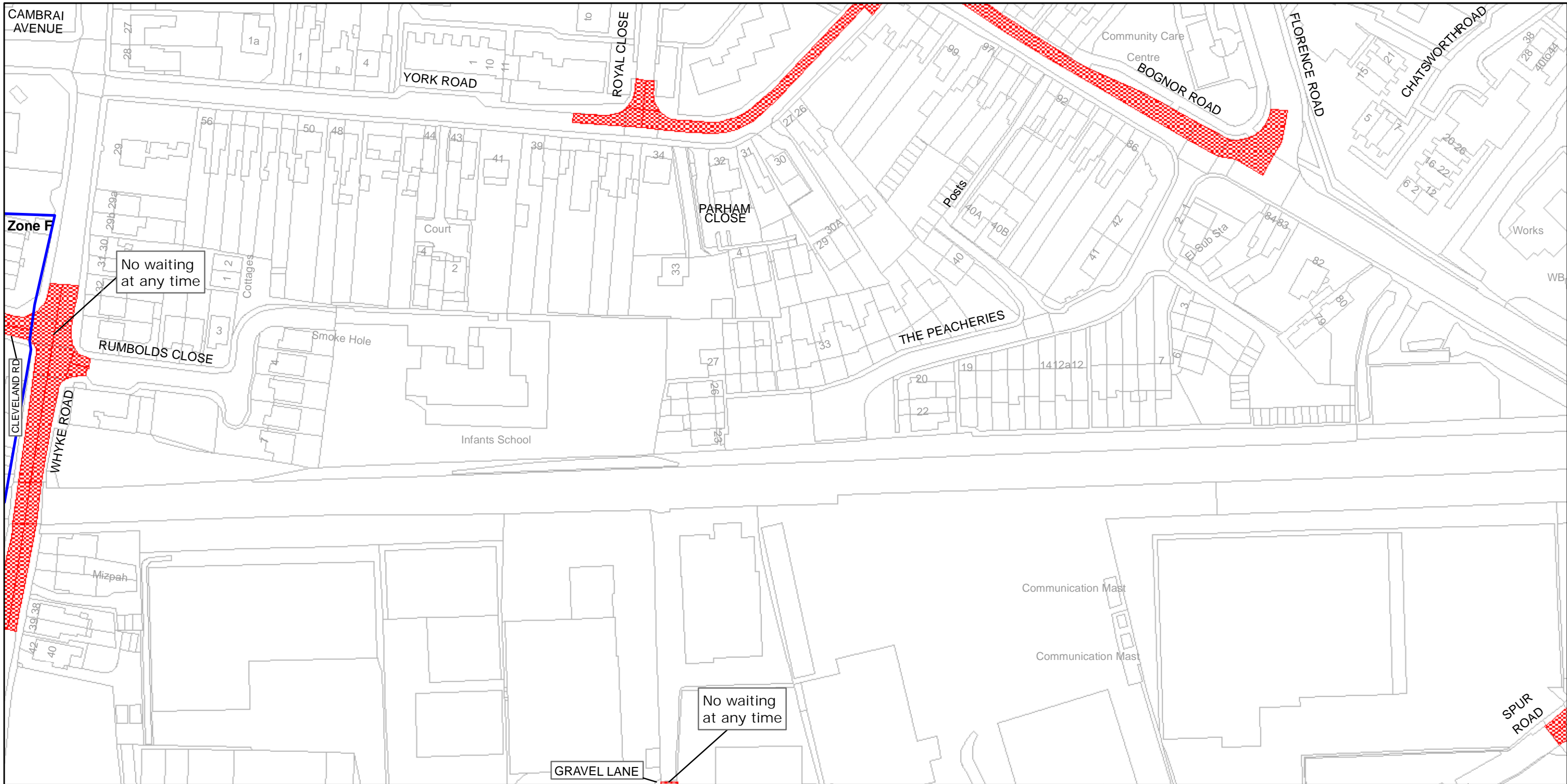
TILE REF NO:  
SU8704SES

SHEET ISSUE NO 1

SHEET ACTIVE FROM - 12/04/2010



SCALE:  
1:1250  
at A3 size



West Sussex County Council  
Infrastructure  
The Grange  
Tower Street  
Chichester  
West Sussex  
PO19 1RH

CHICHESTER DISTRICT: CHICHESTER  
WAITING RESTRICTIONS

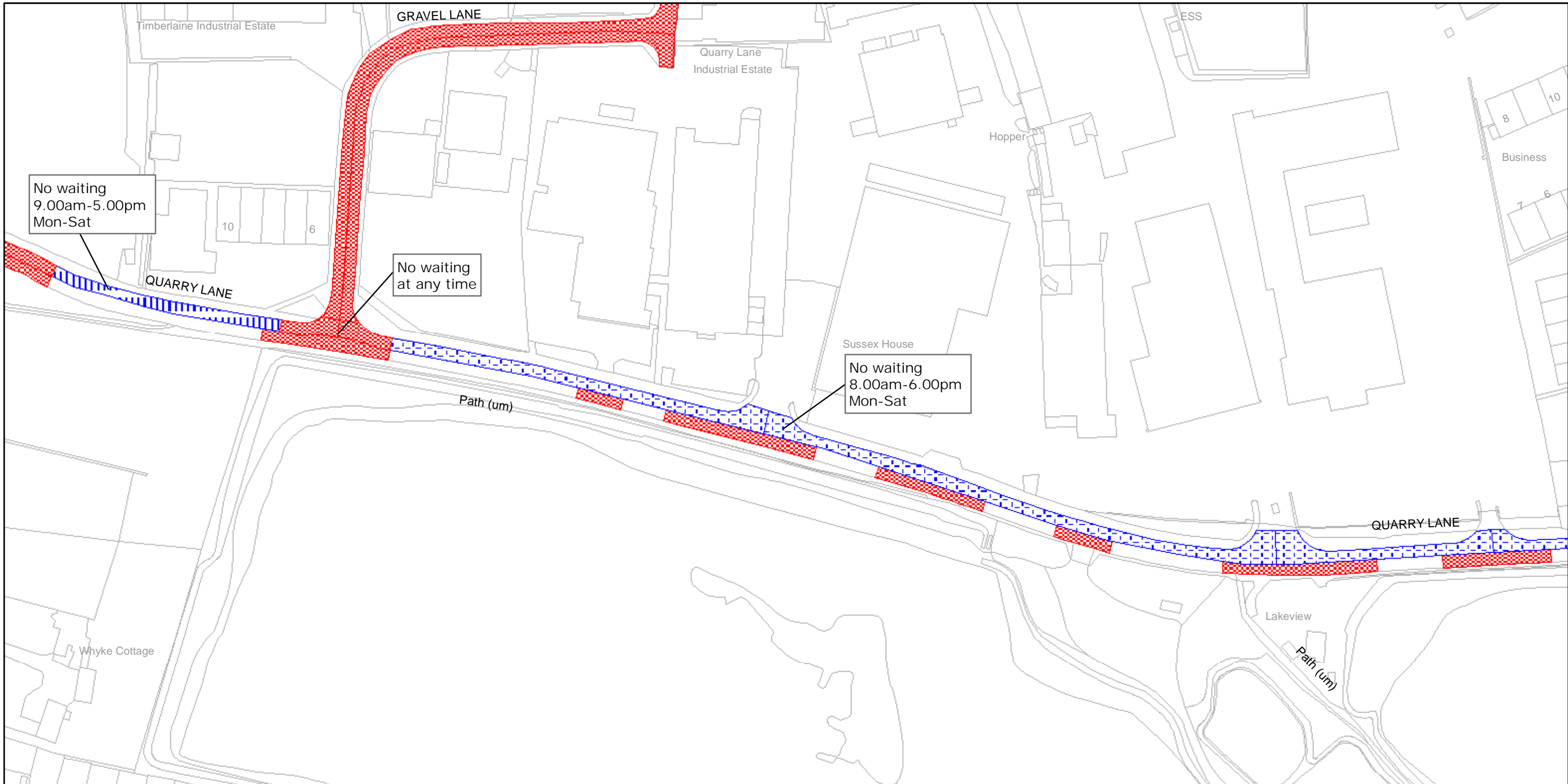
Reproduced from or based upon 2009 Ordnance Survey mapping with permission of the Controller of HMSO (c) Crown Copyright reserved.  
Unauthorised reproduction infringes Crown copyright and may lead to prosecution or civil proceedings West Sussex County Council Licence No. 100023447

TILE REF NO:  
SU8704SWN

SHEET ISSUE NO 1  
SHEET ACTIVE FROM - 12/04/2010

SCALE:  
1:1250  
at A3 size





West Sussex County Council  
Infrastructure  
The Grange  
Tower Street  
Chichester  
West Sussex  
PO19 1RH

CHICHESTER DISTRICT: CHICHESTER  
WAITING RESTRICTIONS

Reproduced from or based upon 2009 Ordnance Survey mapping with permission of the Controller of HMSO (c) Crown Copyright reserved.  
Unauthorised reproduction infringes Crown copyright and may lead to prosecution or civil proceedings West Sussex County Council Licence No. 100023447

TILE REF NO:  
SU8704SWS

SHEET ISSUE NO 1  
SHEET ACTIVE FROM - 12/04/2010



SCALE:  
1:1250  
at A3 size



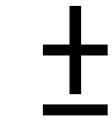
West Sussex County Council  
Infrastructure  
The Grange  
Tower Street  
Chichester  
West Sussex  
PO19 1RH

CHICHESTER DISTRICT: CHICHESTER  
  
WAITING RESTRICTIONS

Reproduced from or based upon 2009 Ordnance Survey mapping with permission of the Controller of HMSO (c) Crown Copyright reserved.  
Unauthorised reproduction infringes Crown copyright and may lead to prosecution or civil proceedings West Sussex County Council Licence No. 100023447

TILE REF NO:  
SU8705SWN

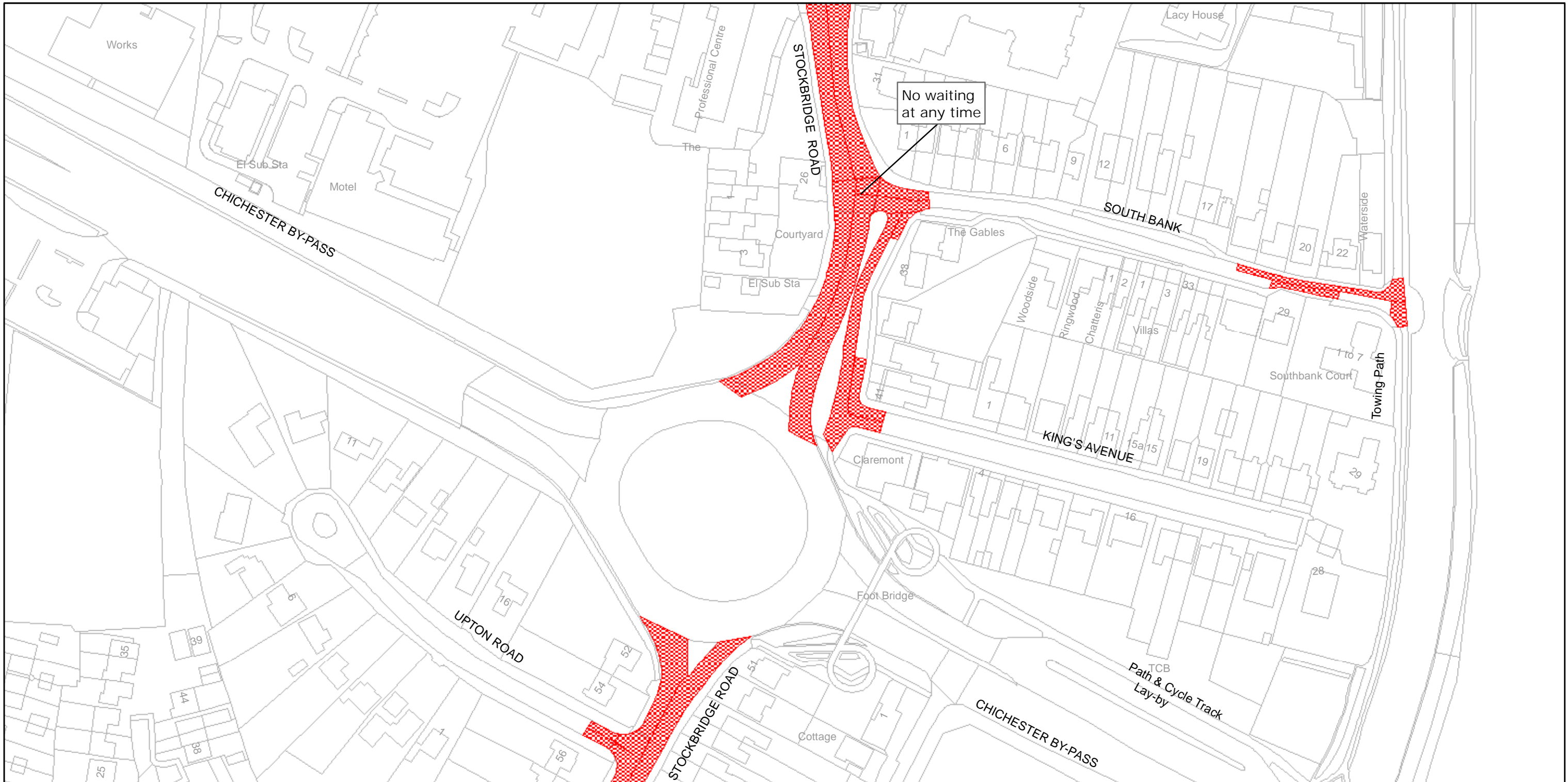
SHEET ISSUE NO 1  
SHEET ACTIVE FROM - 12/04/2010



SCALE:  
1:1250  
at A3 size

DONNINGTON






West Sussex County Council  
Infrastructure  
The Grange  
Tower Street  
Chichester  
West Sussex  
PO19 1RH

CHICHESTER DISTRICT: CHICHESTER AND DONNINGTON  
WAITING RESTRICTIONS

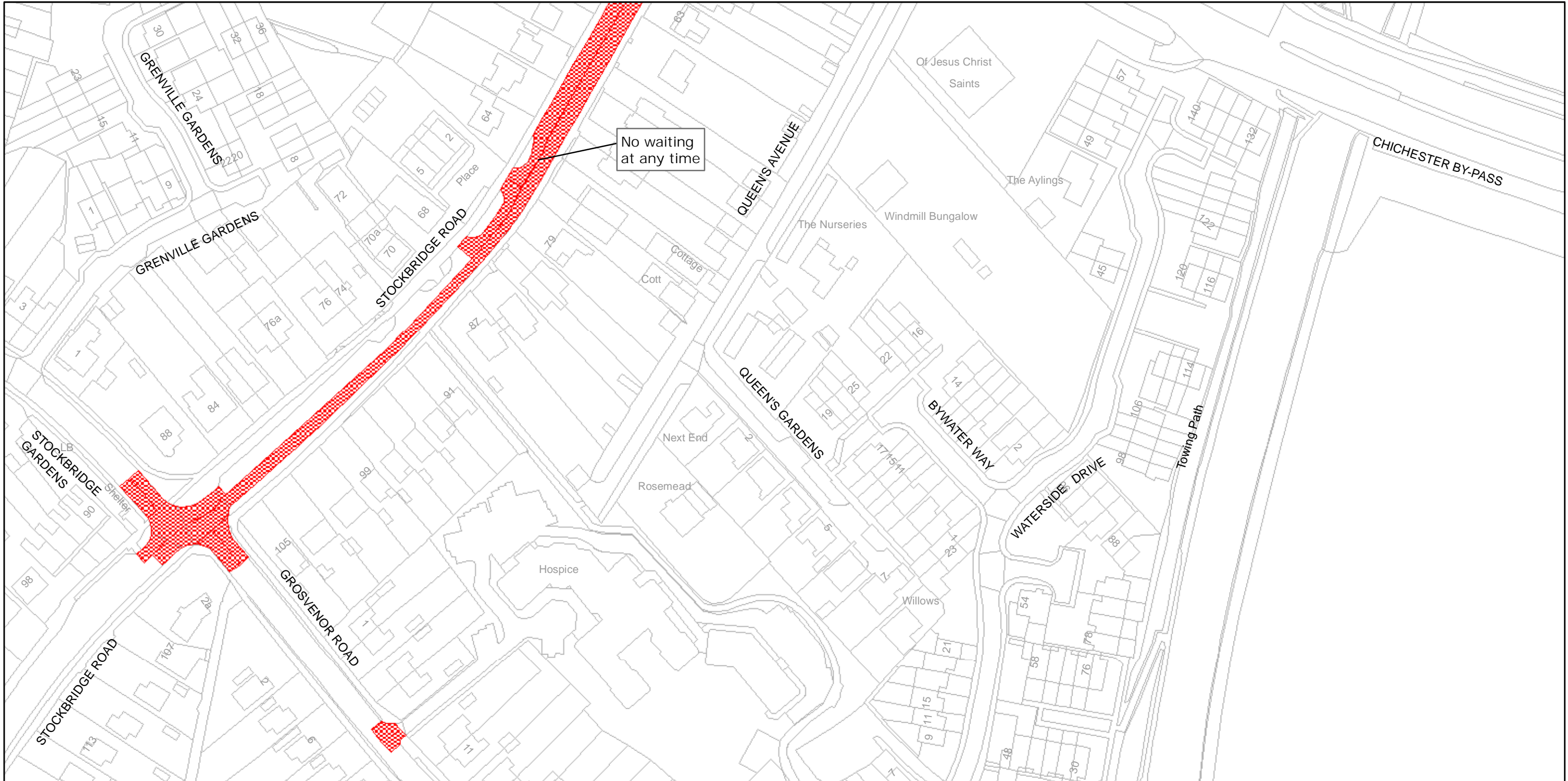
Reproduced from or based upon 2009 Ordnance Survey mapping with permission of the Controller of HMSO (c) Crown Copyright reserved.  
Unauthorised reproduction infringes Crown copyright and may lead to prosecution or civil proceedings West Sussex County Council Licence No. 100023447

TILE REF NO:  
SU8503NEN

SHEET ISSUE NO 1  
SHEET ACTIVE FROM - 12/04/2010



SCALE:  
1:1250  
at A3 size



West Sussex County Council  
Infrastructure  
The Grange  
Tower Street  
Chichester  
West Sussex  
PO19 1RH

CHICHESTER DISTRICT: DONNINGTON  
WAITING RESTRICTIONS

Reproduced from or based upon 2009 Ordnance Survey mapping with permission of the Controller of HMSO (c) Crown Copyright reserved.  
Unauthorised reproduction infringes Crown copyright and may lead to prosecution or civil proceedings West Sussex County Council Licence No. 100023447

TILE REF NO:  
SU8503NES

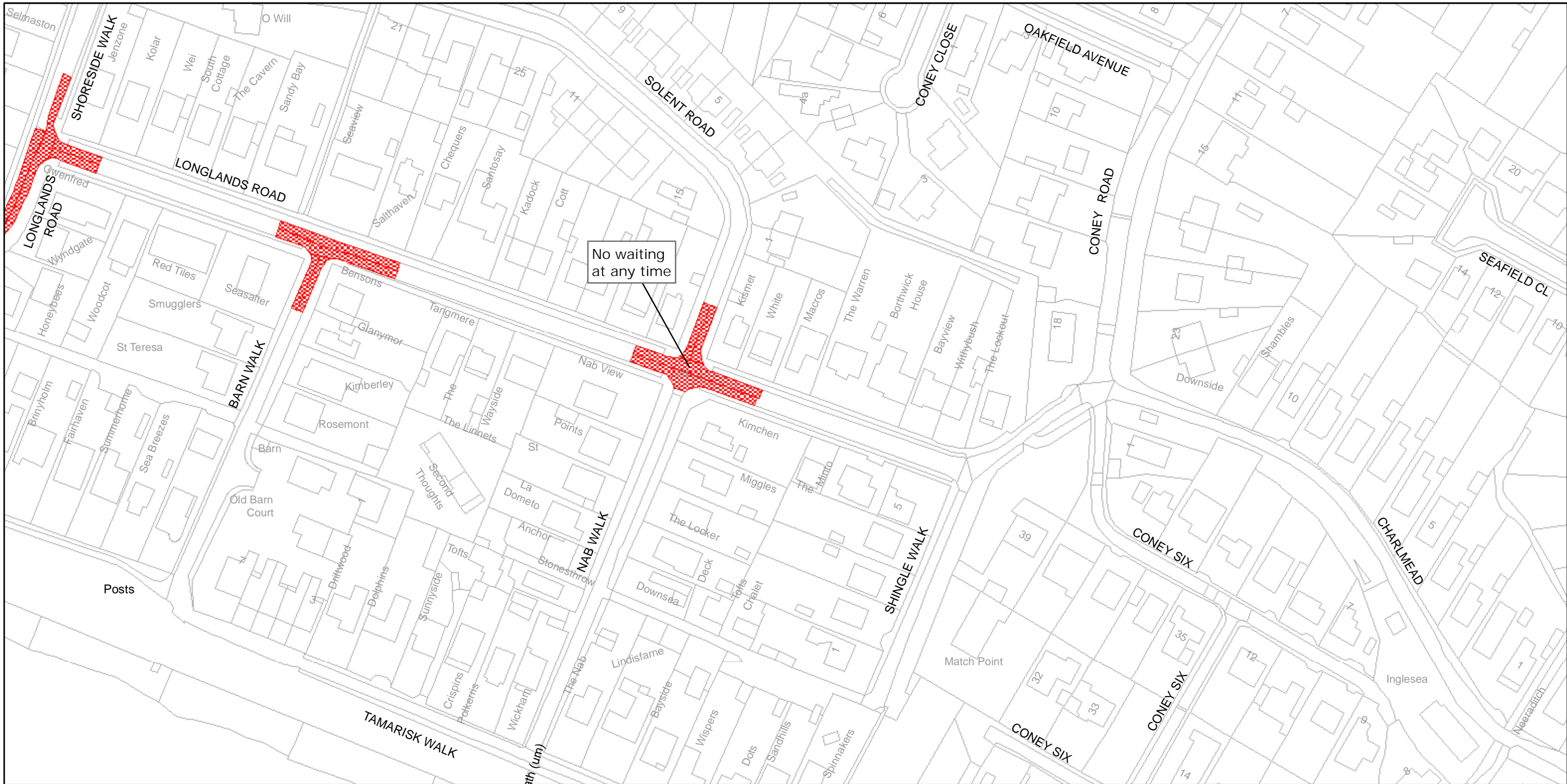
SHEET ISSUE NO 1  
SHEET ACTIVE FROM - 12/04/2010



SCALE:  
1:1250  
at A3 size

EAST WITTERING





West Sussex County Council  
Infrastructure  
The Grange  
Tower Street  
Chichester  
West Sussex  
PO19 1RH

CHICHESTER DISTRICT: EAST WITTERING  
WAITING RESTRICTIONS

Reproduced from or based upon 2009 Ordnance Survey mapping with permission of the Controller of HMSO (c) Crown Copyright reserved.  
Unauthorised reproduction infringes Crown copyright and may lead to prosecution or civil proceedings West Sussex County Council Licence No. 100023447

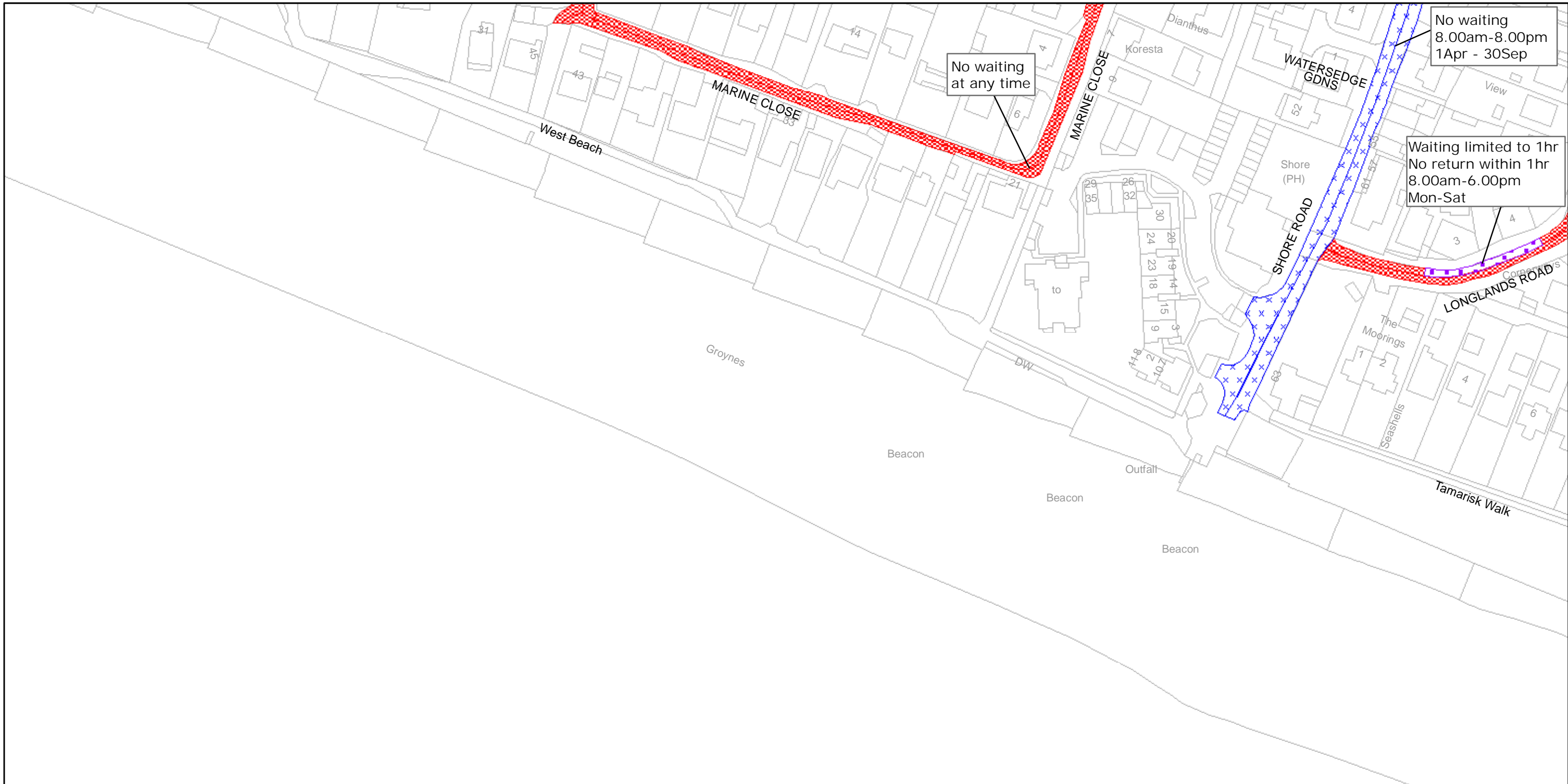
TILE REF NO:  
SZ7996NEN

SHEET ISSUE NO 1

SHEET ACTIVE FROM - 12/04/2010



SCALE:  
1:1250  
at A3 size



West Sussex County Council  
Infrastructure  
The Grange  
Tower Street  
Chichester  
West Sussex  
PO19 1RH

CHICHESTER DISTRICT: EAST WITTERING AND  
WEST WITTERING

WAITING RESTRICTIONS

Reproduced from or based upon 2009 Ordnance Survey mapping with permission of the Controller of HMSO (c) Crown Copyright reserved.  
Unauthorised reproduction infringes Crown copyright and may lead to prosecution or civil proceedings West Sussex County Council Licence No. 100023447

TILE REF NO:  
**SZ7996NWN**

SHEET ISSUE NO 1

SHEET ACTIVE FROM - 12/04/2010

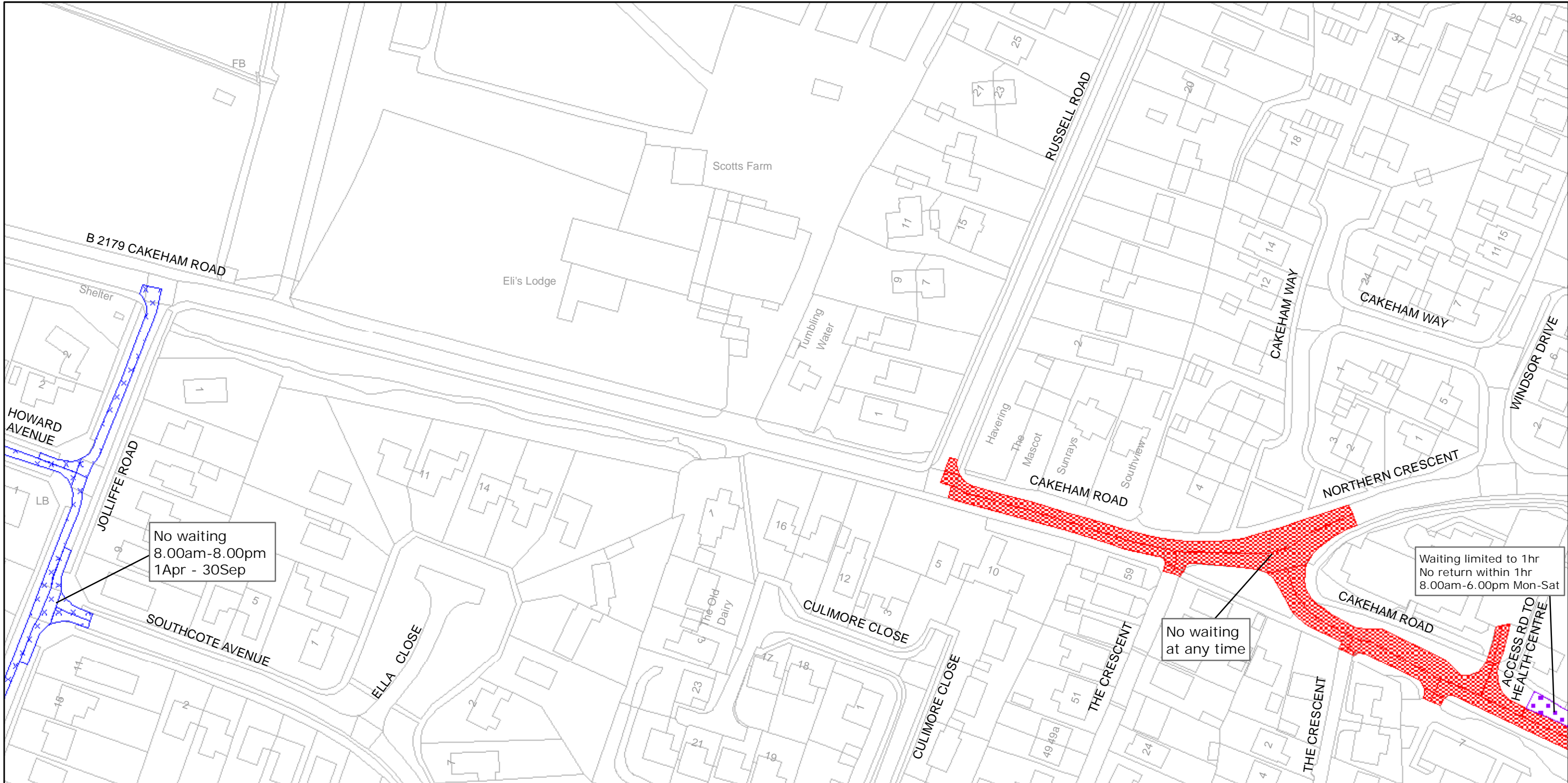


SCALE:  
1:1250  
at A3 size









West Sussex County Council  
Infrastructure  
The Grange  
Tower Street  
Chichester  
West Sussex  
PO19 1RH

CHICHESTER DISTRICT: EAST WITTERING AND  
WEST WITTERING

WAITING RESTRICTIONS

Reproduced from or based upon 2009 Ordnance Survey mapping with permission of the Controller of HMSO (c) Crown Copyright reserved.  
Unauthorised reproduction infringes Crown copyright and may lead to prosecution or civil proceedings West Sussex County Council Licence No. 100023447

TILE REF NO:  
**SZ7997SWN**

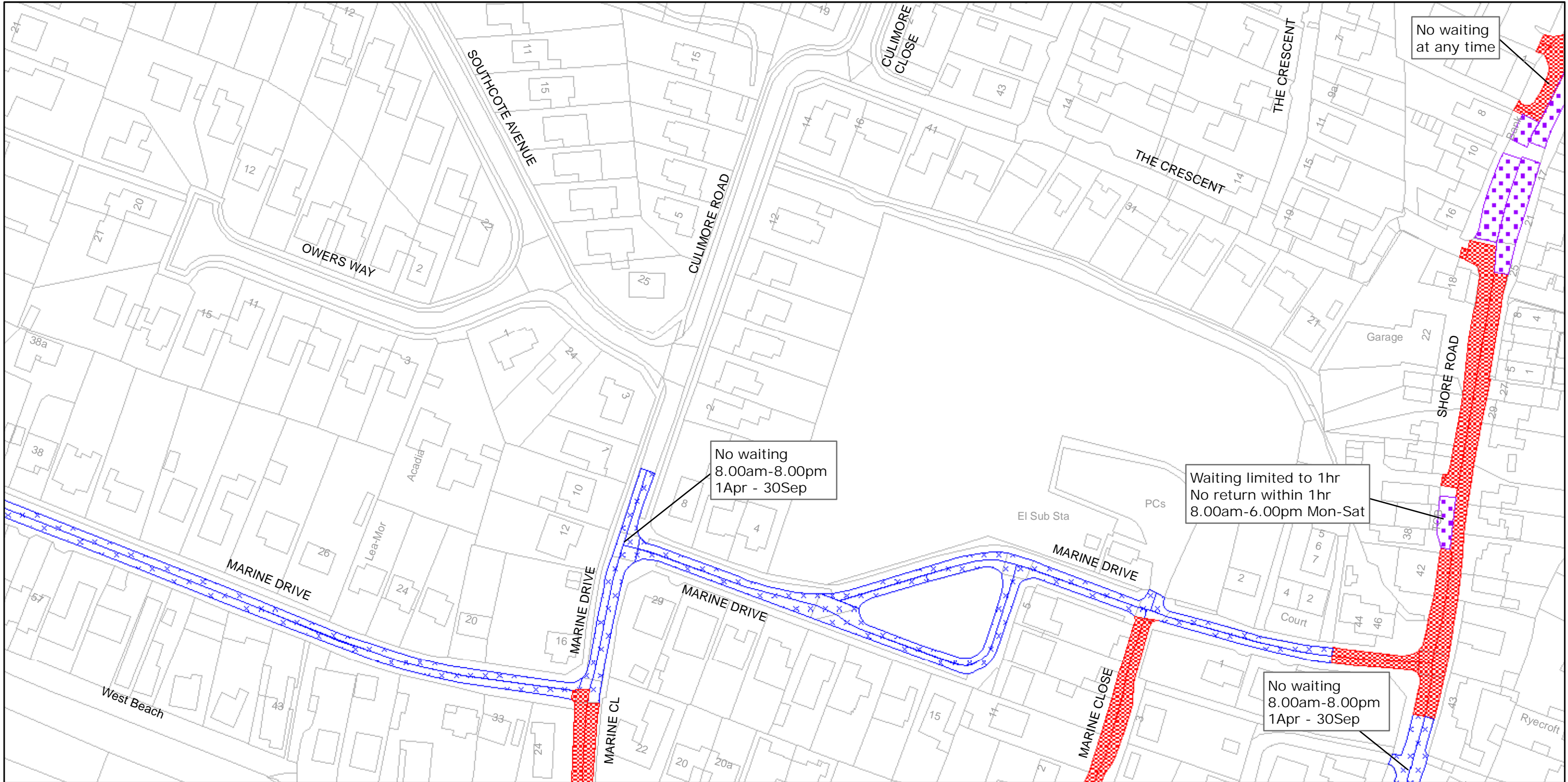
SHEET ISSUE NO 1

SHEET ACTIVE FROM - 12/04/2010



SCALE:  
1:1250  
at A3 size





West Sussex County Council  
Infrastructure  
The Grange  
Tower Street  
Chichester  
West Sussex  
PO19 1RH

CHICHESTER DISTRICT: EAST WITTERING AND  
WEST WITTERING


WAITING RESTRICTIONS

Reproduced from or based upon 2009 Ordnance Survey mapping with permission of the Controller of HMSO (c) Crown Copyright reserved.  
Unauthorised reproduction infringes Crown copyright and may lead to prosecution or civil proceedings West Sussex County Council Licence No. 100023447

TILE REF NO:  
**SZ7997SWS**

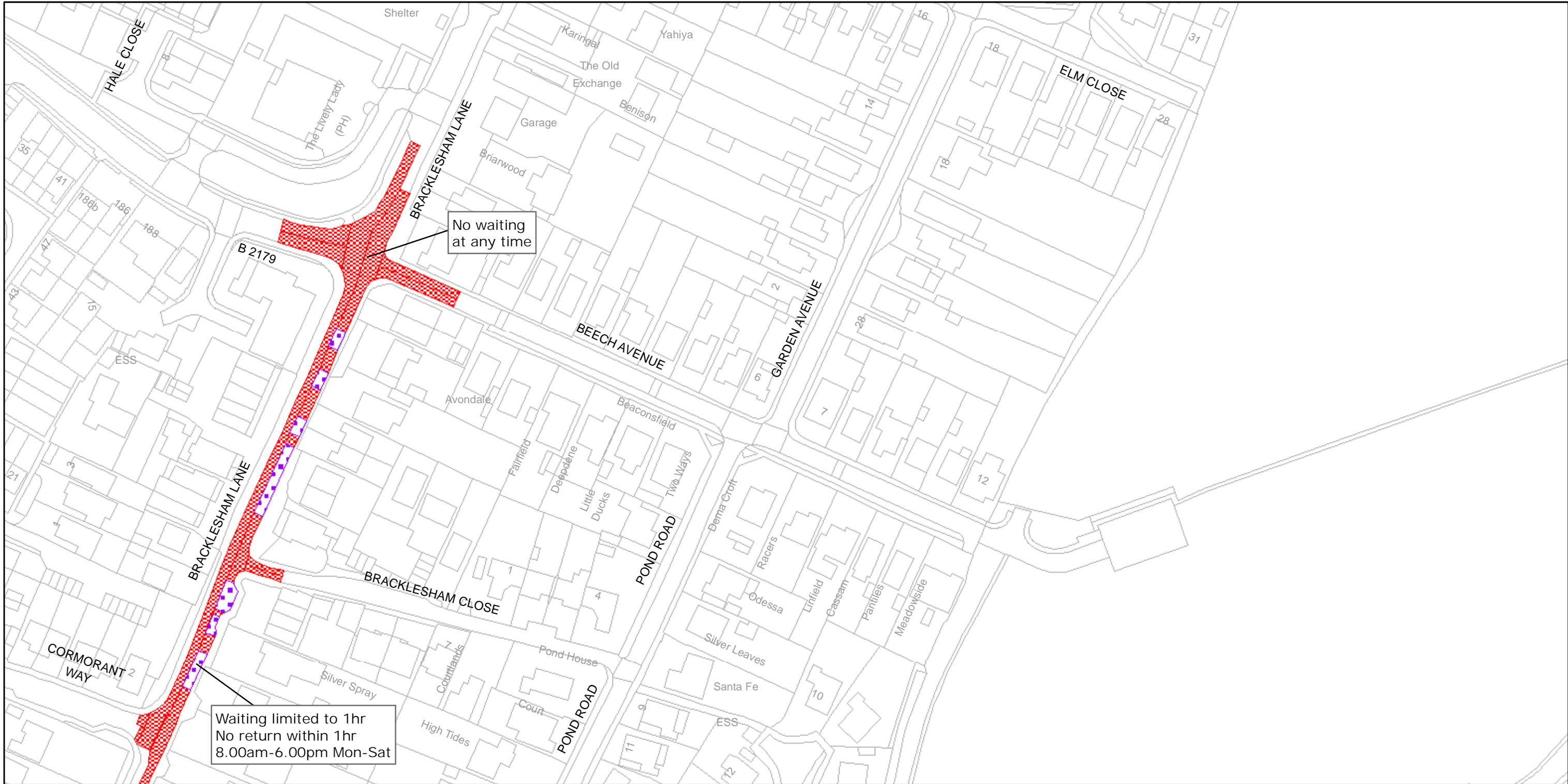
SHEET ISSUE NO 1

SHEET ACTIVE FROM - 12/04/2010



SCALE:  
1:1250  
at A3 size





West Sussex County Council  
Infrastructure  
The Grange  
Tower Street  
Chichester  
West Sussex  
PO19 1RH

CHICHESTER DISTRICT: EAST WITTERING  
WAITING RESTRICTIONS

Reproduced from or based upon 2009 Ordnance Survey mapping with permission of the Controller of HMSO (c) Crown Copyright reserved.  
Unauthorised reproduction infringes Crown copyright and may lead to prosecution or civil proceedings West Sussex County Council Licence No. 100023447

TILE REF NO:  
SZ8096NES

SHEET ISSUE NO 1

SHEET ACTIVE FROM - 12/04/2010



SCALE:  
1:1250  
at A3 size



West Sussex County Council  
Infrastructure  
The Grange  
Tower Street  
Chichester  
West Sussex  
PO19 1RH

CHICHESTER DISTRICT: EAST WITTERING

WAITING RESTRICTIONS

Reproduced from or based upon 2009 Ordnance Survey mapping with permission of the Controller of HMSO (c) Crown Copyright reserved.  
Unauthorised reproduction infringes Crown copyright and may lead to prosecution or civil proceedings West Sussex County Council Licence No. 100023447

TILE REF NO:  
SZ8096NWN

SHEET ISSUE NO 1  
SHEET ACTIVE FROM - 12/04/2010



SCALE:  
1:1250  
at A3 size





West Sussex County Council  
Infrastructure  
The Grange  
Tower Street  
Chichester  
West Sussex  
PO19 1RH

CHICHESTER DISTRICT: EAST WITTERING  
WAITING RESTRICTIONS

Reproduced from or based upon 2009 Ordnance Survey mapping with permission of the Controller of HMSO (c) Crown Copyright reserved.  
Unauthorised reproduction infringes Crown copyright and may lead to prosecution or civil proceedings West Sussex County Council Licence No. 100023447

TILE REF NO:  
SZ8096NWS

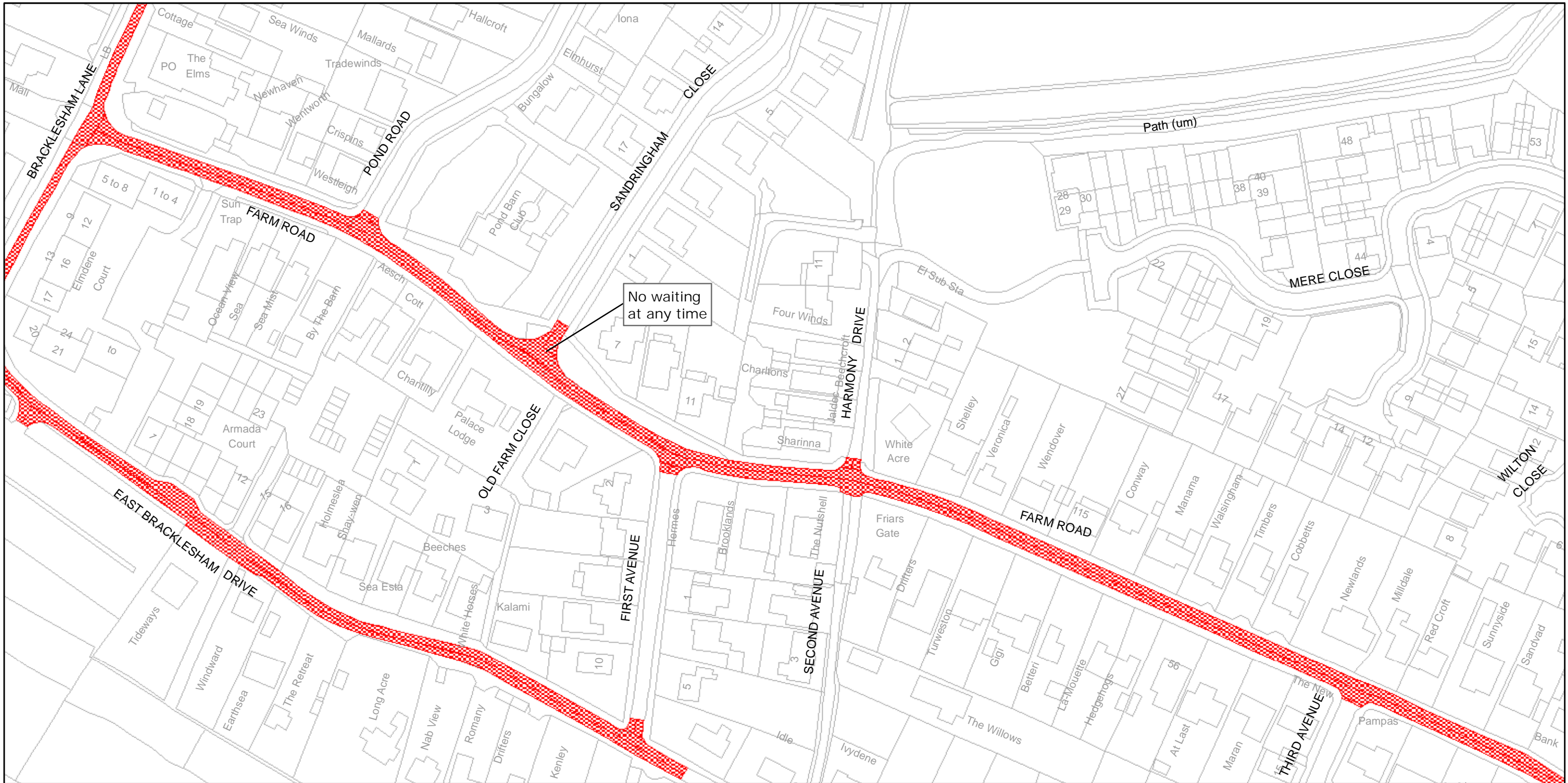
SHEET ISSUE NO 1

SHEET ACTIVE FROM - 12/04/2010



SCALE:  
1:1250  
at A3 size






West Sussex County Council  
Infrastructure  
The Grange  
Tower Street  
Chichester  
West Sussex  
PO19 1RH

CHICHESTER DISTRICT: EAST WITTERING  
WAITING RESTRICTIONS

Reproduced from or based upon 2009 Ordnance Survey mapping with permission of the Controller of HMSO (c) Crown Copyright reserved.  
Unauthorised reproduction infringes Crown copyright and may lead to prosecution or civil proceedings West Sussex County Council Licence No. 100023447

TILE REF NO:  
SZ8096SEN

SHEET ISSUE NO 1  
SHEET ACTIVE FROM - 12/04/2010



SCALE:  
1:1250  
at A3 size



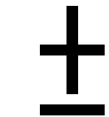
West Sussex County Council  
Infrastructure  
The Grange  
Tower Street  
Chichester  
West Sussex  
PO19 1RH

CHICHESTER DISTRICT: EAST WITTERING  
  
WAITING RESTRICTIONS

Reproduced from or based upon 2009 Ordnance Survey mapping with permission of the Controller of HMSO (c) Crown Copyright reserved.  
Unauthorised reproduction infringes Crown copyright and may lead to prosecution or civil proceedings West Sussex County Council Licence No. 100023447

TILE REF NO:  
SZ8096SES

SHEET ISSUE NO 1  
SHEET ACTIVE FROM - 12/04/2010



SCALE:  
1:1250  
at A3 size



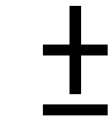
West Sussex County Council  
Infrastructure  
The Grange  
Tower Street  
Chichester  
West Sussex  
PO19 1RH

CHICHESTER DISTRICT: EAST WITTERING  
WAITING RESTRICTIONS

Reproduced from or based upon 2009 Ordnance Survey mapping with permission of the Controller of HMSO (c) Crown Copyright reserved.  
Unauthorised reproduction infringes Crown copyright and may lead to prosecution or civil proceedings West Sussex County Council Licence No. 100023447

TILE REF NO:  
SZ8096SWN

SHEET ISSUE NO 1  
SHEET ACTIVE FROM - 12/04/2010



SCALE:  
1:1250  
at A3 size





No waiting  
at any time



West Sussex County Council  
Infrastructure  
The Grange  
Tower Street  
Chichester  
West Sussex  
PO19 1RH

CHICHESTER DISTRICT: EAST WITTERING  
WAITING RESTRICTIONS

Reproduced from or based upon 2009 Ordnance Survey mapping with permission of the Controller of HMSO (c) Crown Copyright reserved.  
Unauthorised reproduction infringes Crown copyright and may lead to prosecution or civil proceedings West Sussex County Council Licence No. 100023447

TILE REF NO:  
SZ8097SWS

SHEET ISSUE NO 1

SHEET ACTIVE FROM - 12/04/2010



SCALE:  
1:1250  
at A3 size



West Sussex County Council  
Infrastructure  
The Grange  
Tower Street  
Chichester  
West Sussex  
PO19 1RH

CHICHESTER DISTRICT: EAST WITTERING  
WAITING RESTRICTIONS

Reproduced from or based upon 2009 Ordnance Survey mapping with permission of the Controller of HMSO (c) Crown Copyright reserved.  
Unauthorised reproduction infringes Crown copyright and may lead to prosecution or civil proceedings West Sussex County Council Licence No. 100023447

TILE REF NO:  
SZ8196SWN

SHEET ISSUE NO 1

SHEET ACTIVE FROM - 12/04/2010

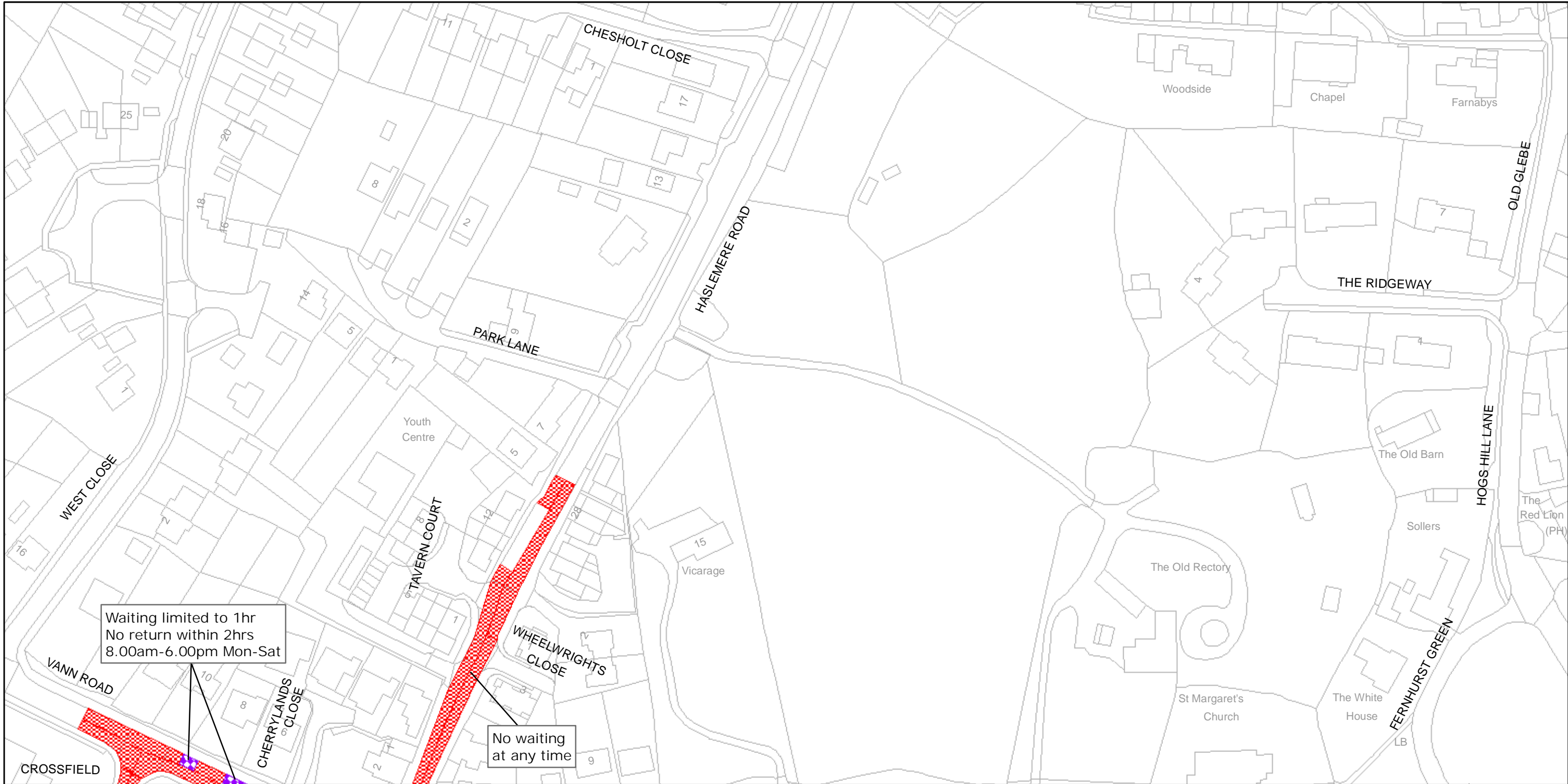


SCALE:  
1:1250  
at A3 size





FERNHURST



West Sussex County Council  
Infrastructure  
The Grange  
Tower Street  
Chichester  
West Sussex  
PO19 1RH

CHICHESTER DISTRICT: FERNHURST  
WAITING RESTRICTIONS

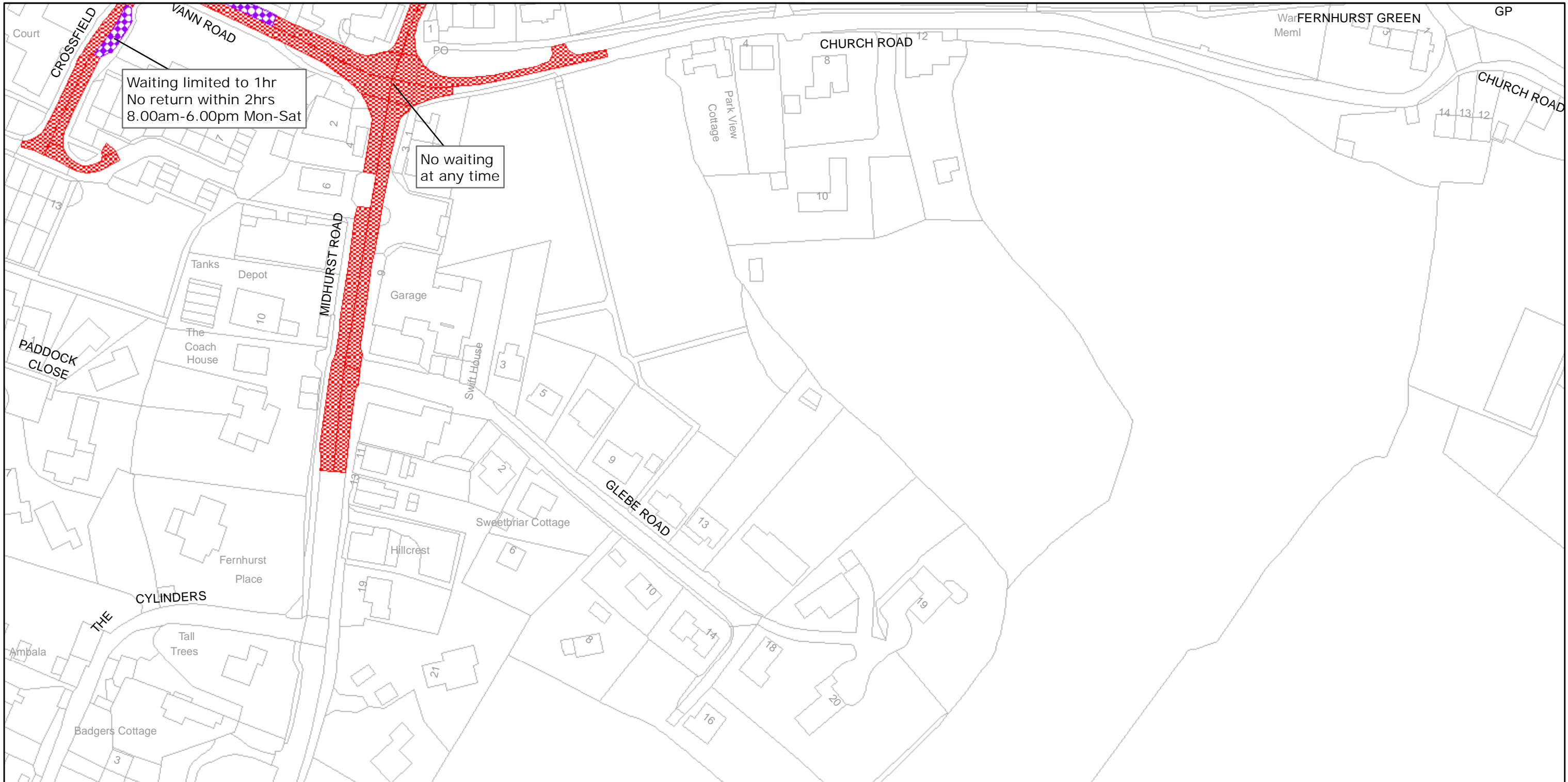
Reproduced from or based upon 2009 Ordnance Survey mapping with permission of the Controller of HMSO (c) Crown Copyright reserved.  
Unauthorised reproduction infringes Crown copyright and may lead to prosecution or civil proceedings West Sussex County Council Licence No. 100023447

TILE REF NO:  
SU8928NES

SHEET ISSUE NO 1  
SHEET ACTIVE FROM - 12/04/2010



SCALE:  
1:1250  
at A3 size



West Sussex County Council  
Infrastructure  
The Grange  
Tower Street  
Chichester  
West Sussex  
PO19 1RH

CHICHESTER DISTRICT: FERNHURST  
WAITING RESTRICTIONS

Reproduced from or based upon 2009 Ordnance Survey mapping with permission of the Controller of HMSO (c) Crown Copyright reserved.  
Unauthorised reproduction infringes Crown copyright and may lead to prosecution or civil proceedings West Sussex County Council Licence No. 100023447

TILE REF NO:  
SU8928SEN

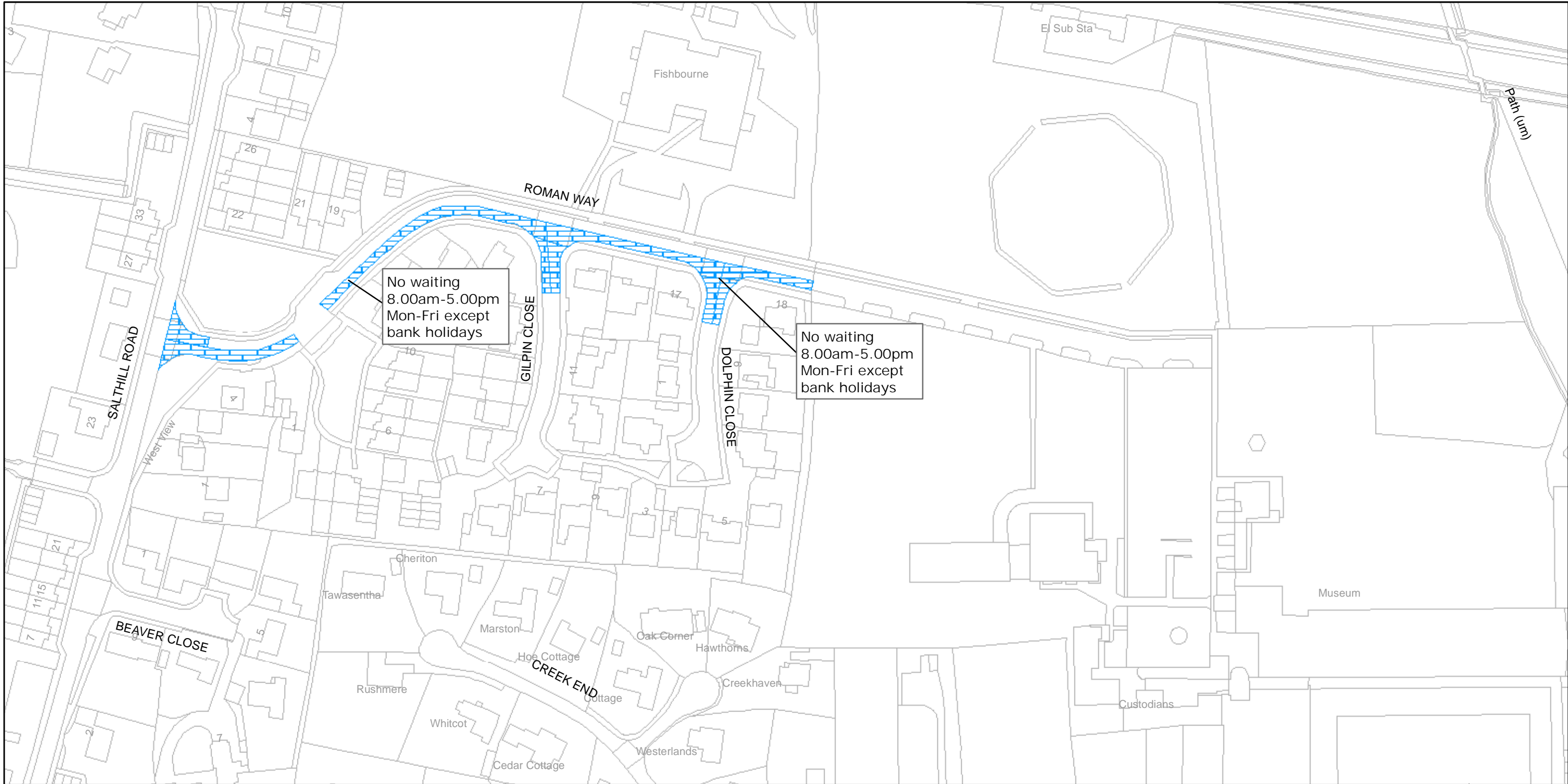
SHEET ISSUE NO 1  
SHEET ACTIVE FROM - 12/04/2010



SCALE:  
1:1250  
at A3 size



FISHBOURNE




West Sussex County Council  
Infrastructure  
The Grange  
Tower Street  
Chichester  
West Sussex  
PO19 1RH

CHICHESTER DISTRICT: FISHBOURNE  
WAITING RESTRICTIONS

TILE REF NO:  
SU8304NEN

SHEET NO 1

SHEET ACTIVE FROM - 12/04/2010



SCALE:  
1:1250  
at A3 size

Reproduced from or based upon 2009 Ordnance Survey mapping with permission of the Controller of HMSO (c) Crown Copyright reserved.  
Unauthorised reproduction infringes Crown copyright and may lead to prosecution or civil proceedings West Sussex County Council Licence No. 100023447



West Sussex County Council  
Infrastructure  
The Grange  
Tower Street  
Chichester  
West Sussex  
PO19 1RH


# CHICHESTER DISTRICT: FISHBOURNE WAITING RESTRICTIONS

Reproduced from or based upon 2009 Ordnance Survey mapping with permission of the Controller of HMSO (c) Crown Copyright reserved.  
Unauthorised reproduction infringes Crown copyright and may lead to prosecution or civil proceedings West Sussex County Council Licence No. 100023447

TILE REF NO:  
SU8304NES

SHEET NO 1

SHEET ACTIVE FROM - 12/04/2010



SCALE:  
1:1250  
at A3 size



HARTING



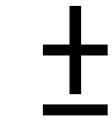
West Sussex County Council  
Infrastructure  
The Grange  
Tower Street  
Chichester  
West Sussex  
PO19 1RH

CHICHESTER DISTRICT: HARTING  
WAITING RESTRICTIONS

Reproduced from or based upon 2009 Ordnance Survey mapping with permission of the Controller of HMSO (c) Crown Copyright reserved.  
Unauthorised reproduction infringes Crown copyright and may lead to prosecution or civil proceedings West Sussex County Council Licence No. 100023447

TILE REF NO:  
SU7819NES

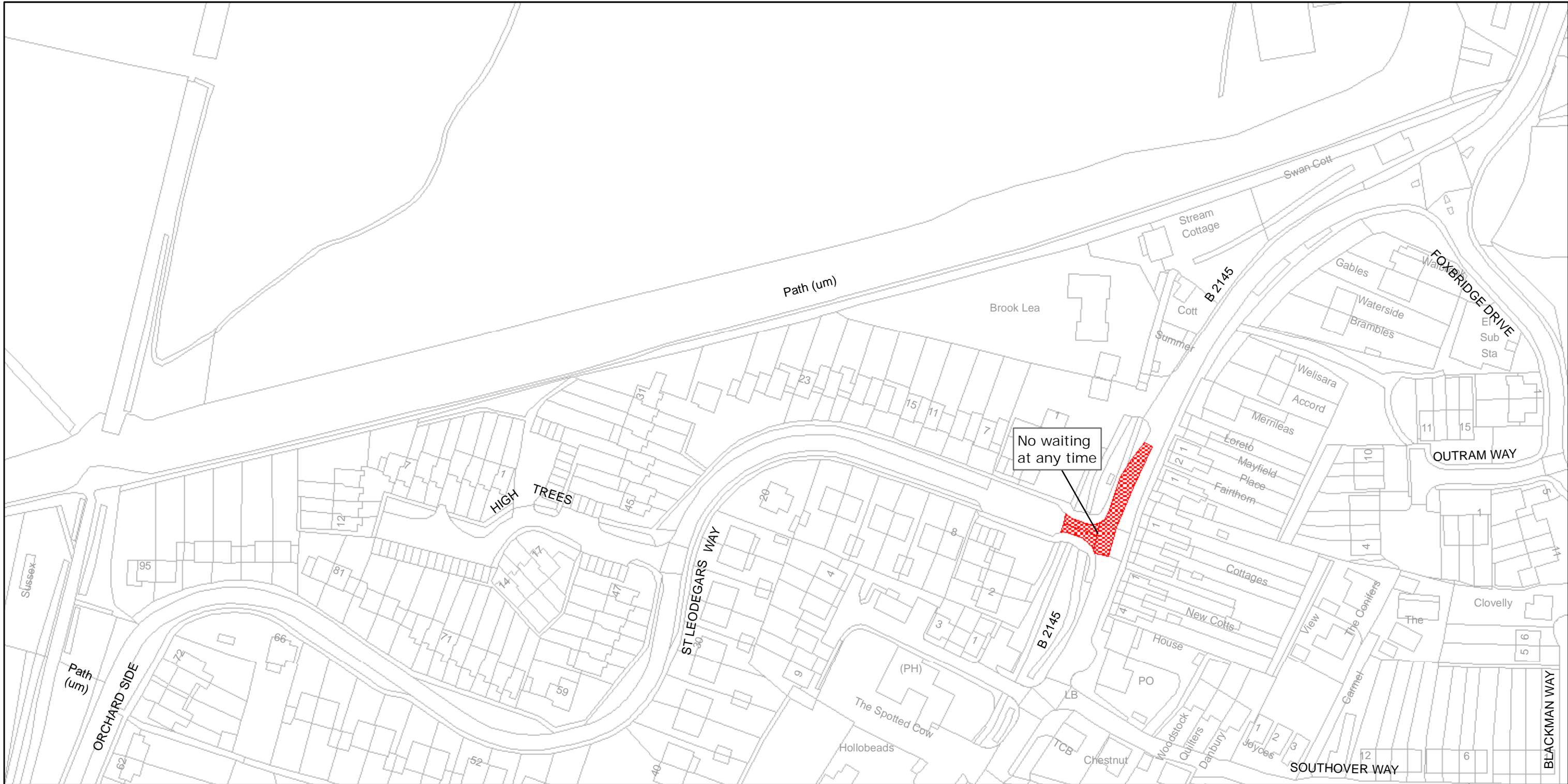
SHEET NO 1  
SHEET ACTIVE FROM - 12/04/2010



SCALE:  
1:1250  
at A3 size

HUNSTON






West Sussex County Council  
Infrastructure  
The Grange  
Tower Street  
Chichester  
West Sussex  
PO19 1RH

CHICHESTER DISTRICT: HUNSTON  
WAITING RESTRICTIONS

Reproduced from or based upon 2009 Ordnance Survey mapping with permission of the Controller of HMSO (c) Crown Copyright reserved.  
Unauthorised reproduction infringes Crown copyright and may lead to prosecution or civil proceedings West Sussex County Council Licence No. 100023447

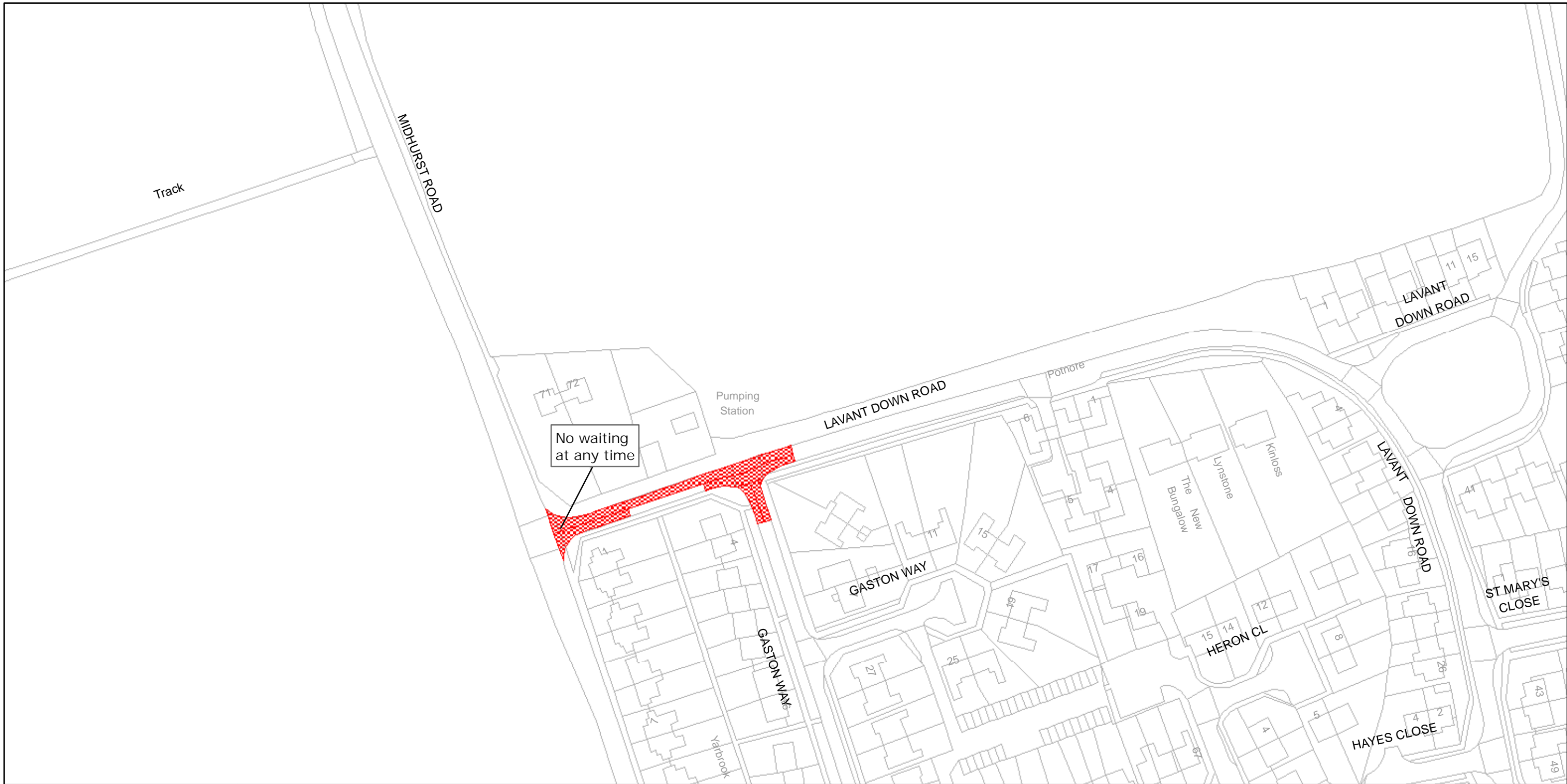
TILE REF NO:  
SU8602SWS

SHEET ISSUE NO 1  
SHEET ACTIVE FROM - 12/04/2010



SCALE:  
1:1250  
at A3 size

LAVANT



West Sussex County Council  
Infrastructure  
The Grange  
Tower Street  
Chichester  
West Sussex  
PO19 1RH

CHICHESTER DISTRICT: LAVANT  
WAITING RESTRICTIONS

Reproduced from or based upon 2009 Ordnance Survey mapping with permission of the Controller of HMSO (c) Crown Copyright reserved.  
Unauthorised reproduction infringes Crown copyright and may lead to prosecution or civil proceedings West Sussex County Council Licence No. 100023447

TILE REF NO:  
SU8509SWN

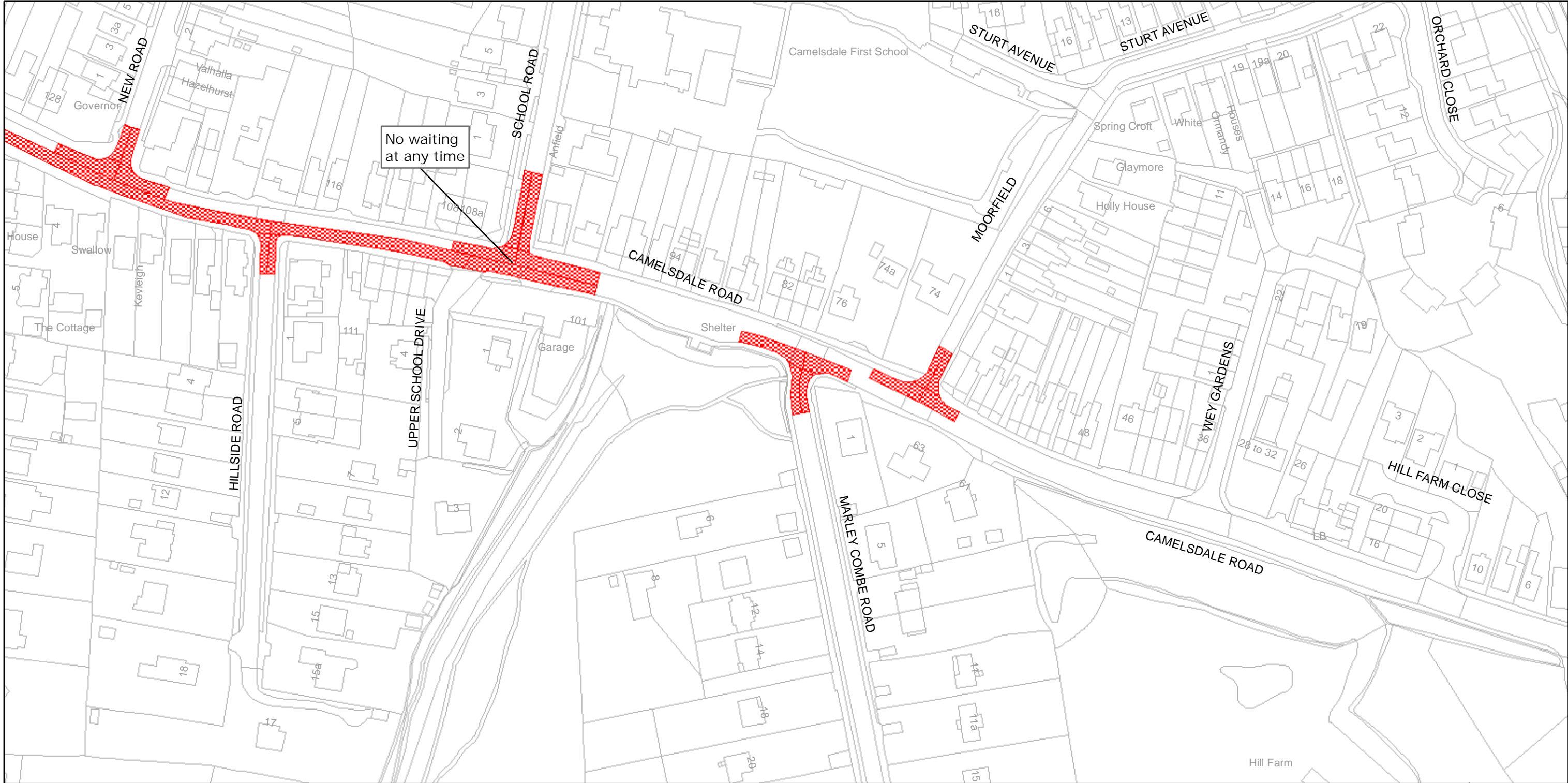
SHEET ISSUE NO 1  
SHEET ACTIVE FROM - 12/04/2010



SCALE:  
1:1250  
at A3 size



LINCHMERE




West Sussex County Council  
Infrastructure  
The Grange  
Tower Street  
Chichester  
West Sussex  
PO19 1RH

CHICHESTER DISTRICT: LINCHMERE  
WAITING RESTRICTIONS

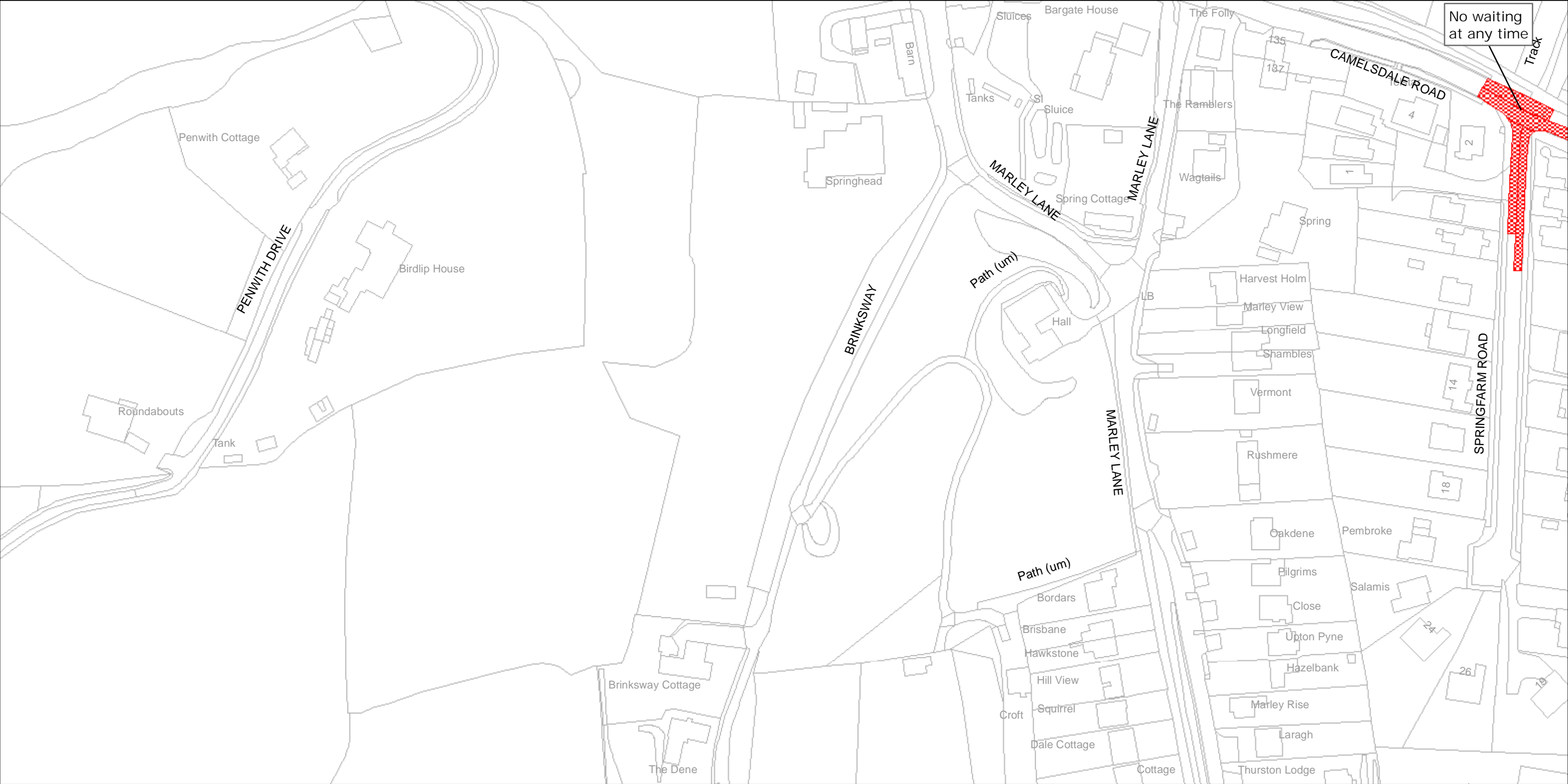
Reproduced from or based upon 2009 Ordnance Survey mapping with permission of the Controller of HMSO (c) Crown Copyright reserved.  
Unauthorised reproduction infringes Crown copyright and may lead to prosecution or civil proceedings West Sussex County Council Licence No. 100023447

TILE REF NO:  
SU8832SES

SHEET ISSUE NO 1  
SHEET ACTIVE FROM - 12/04/2010



SCALE:  
1:1250  
at A3 size



No waiting  
at any time



West Sussex County Council  
Infrastructure  
The Grange  
Tower Street  
Chichester  
West Sussex  
PO19 1RH

CHICHESTER DISTRICT: LINCHMERE  
WAITING RESTRICTIONS

Reproduced from or based upon 2009 Ordnance Survey mapping with permission of the Controller of HMSO (c) Crown Copyright reserved.  
Unauthorised reproduction infringes Crown copyright and may lead to prosecution or civil proceedings West Sussex County Council Licence No. 100023447

TILE REF NO:  
SU8832SWS

SHEET ISSUE NO 1  
SHEET ACTIVE FROM - 12/04/2010



SCALE:  
1:1250  
at A3 size



LOXWOOD



West Sussex County Council  
Infrastructure  
The Grange  
Tower Street  
Chichester  
West Sussex  
PO19 1RH


CHICHESTER DISTRICT: LOXWOOD  
WAITING RESTRICTIONS

Reproduced from or based upon 2009 Ordnance Survey mapping with permission of the Controller of HMSO (c) Crown Copyright reserved.  
Unauthorised reproduction infringes Crown copyright and may lead to prosecution or civil proceedings West Sussex County Council Licence No. 100023447

TILE REF NO:  
TQ0331NES

SHEET ISSUE NO 1

SHEET ACTIVE FROM - 12/04/2010



SCALE:  
1:1250  
at A3 size



West Sussex County Council  
Infrastructure  
The Grange  
Tower Street  
Chichester  
West Sussex  
PO19 1RH

CHICHESTER DISTRICT: LOXWOOD  
WAITING RESTRICTIONS

Reproduced from or based upon 2009 Ordnance Survey mapping with permission of the Controller of HMSO (c) Crown Copyright reserved.  
Unauthorised reproduction infringes Crown copyright and may lead to prosecution or civil proceedings West Sussex County Council Licence No. 100023447

TILE REF NO:  
TQ0331SEN

SHEET ISSUE NO 1

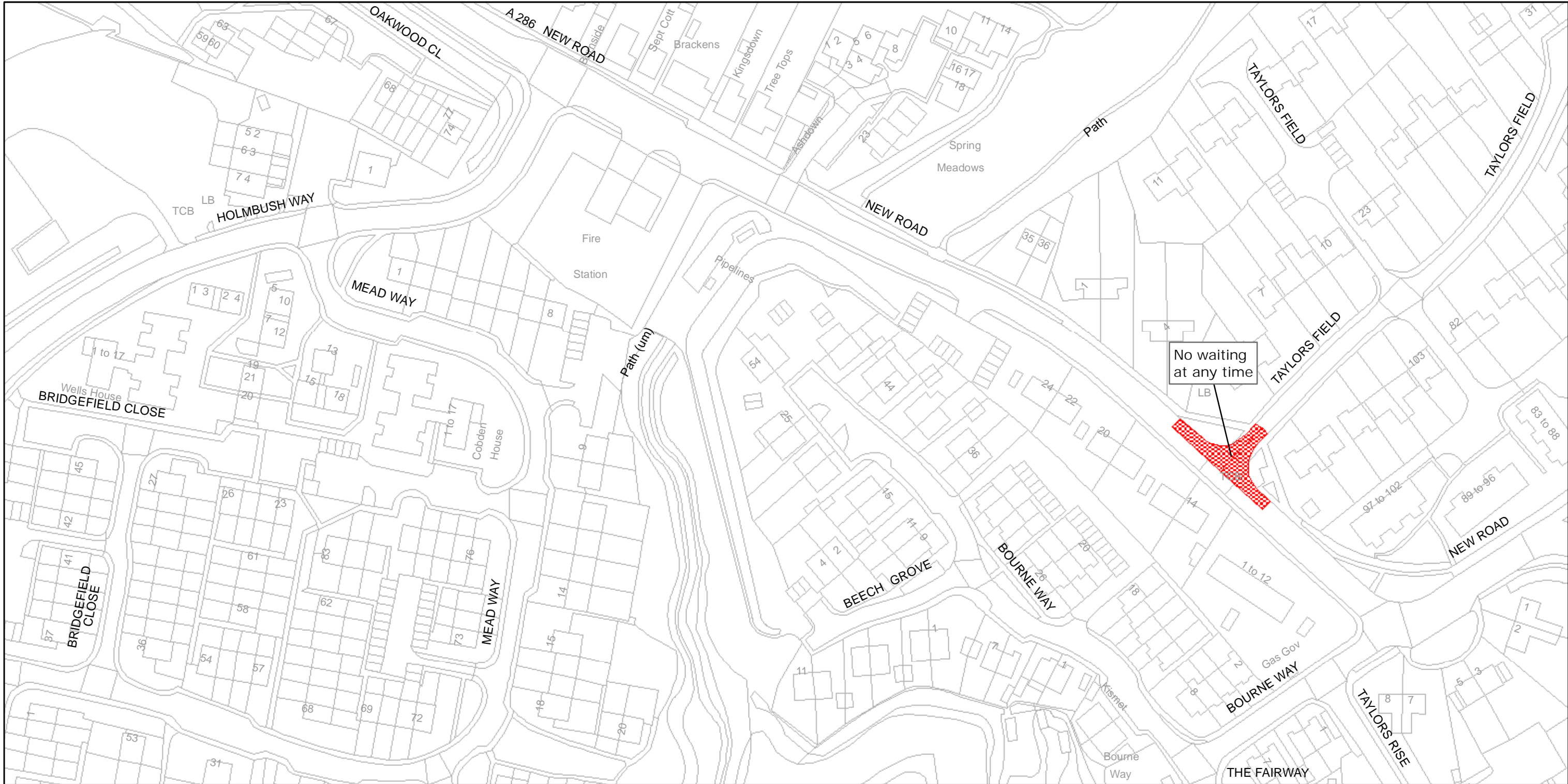
SHEET ACTIVE FROM - 12/04/2010



SCALE:  
1:1250  
at A3 size



MIDHURST



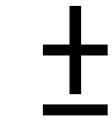
West Sussex County Council  
Infrastructure  
The Grange  
Tower Street  
Chichester  
West Sussex  
PO19 1RH

Reproduced from or based upon 2009 Ordnance Survey mapping with permission of the Controller of HMSO (c) Crown Copyright reserved.  
Unauthorised reproduction infringes Crown copyright and may lead to prosecution or civil proceedings West Sussex County Council Licence No. 100023447

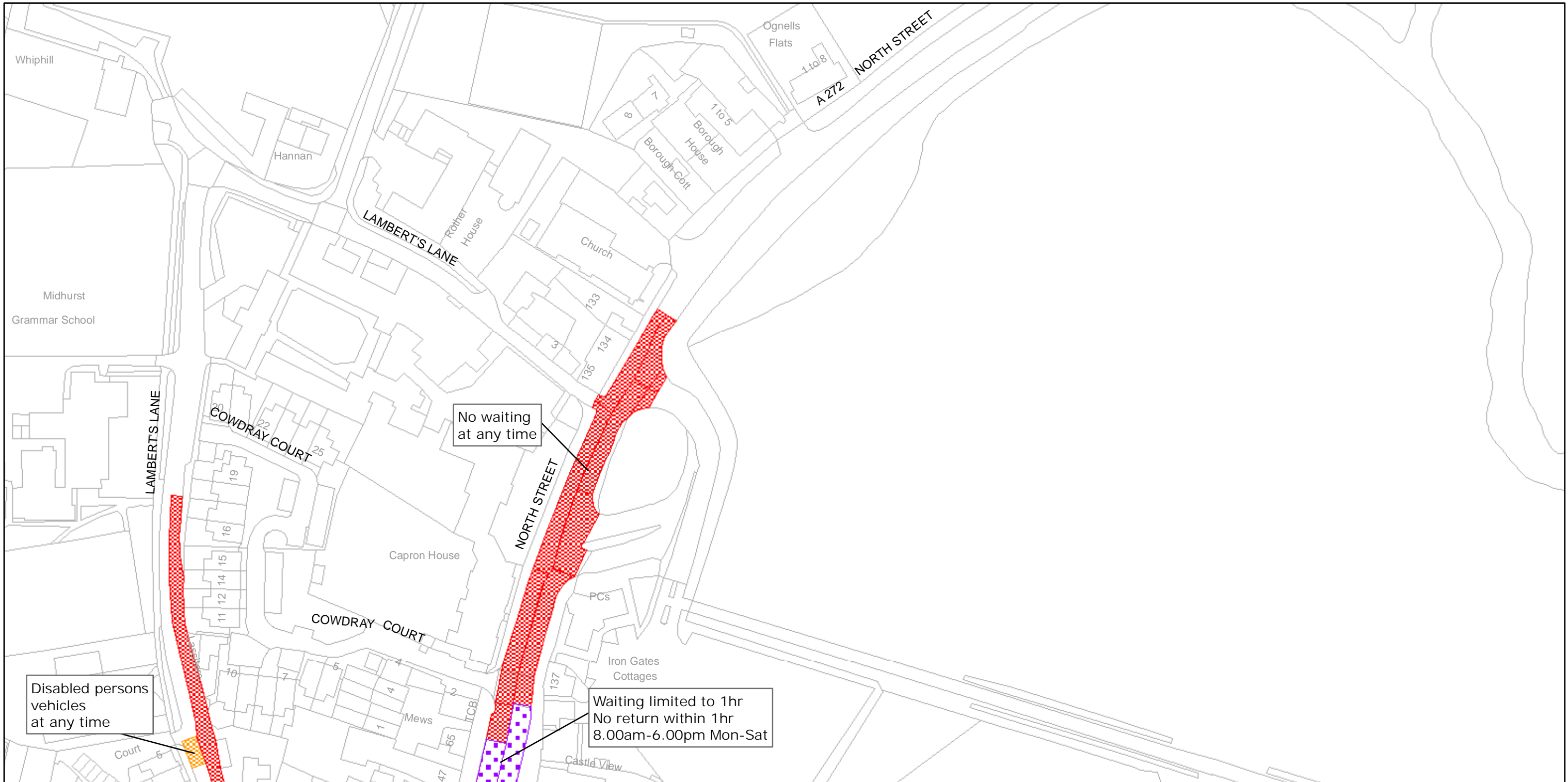
CHICHESTER DISTRICT: MIDHURST  
WAITING RESTRICTIONS

TILE REF NO:  
SU8820NWN

SHEET ISSUE NO 1  
SHEET ACTIVE FROM - 12/04/2010



SCALE:  
1:1250  
at A3 size



Disabled persons  
vehicles  
at any time

No waiting  
at any time

Waiting limited to 1hr  
No return within 1hr  
8.00am-6.00pm Mon-Sat



West Sussex County Council  
Infrastructure  
The Grange  
Tower Street  
Chichester  
West Sussex  
PO19 1RH

Reproduced from or based upon 2009 Ordnance Survey mapping with permission of the Controller of HMSO (c) Crown Copyright reserved.  
Unauthorised reproduction infringes Crown copyright and may lead to prosecution or civil proceedings West Sussex County Council Licence No. 100023447

CHICHESTER DISTRICT: MIDHURST  
  
WAITING RESTRICTIONS

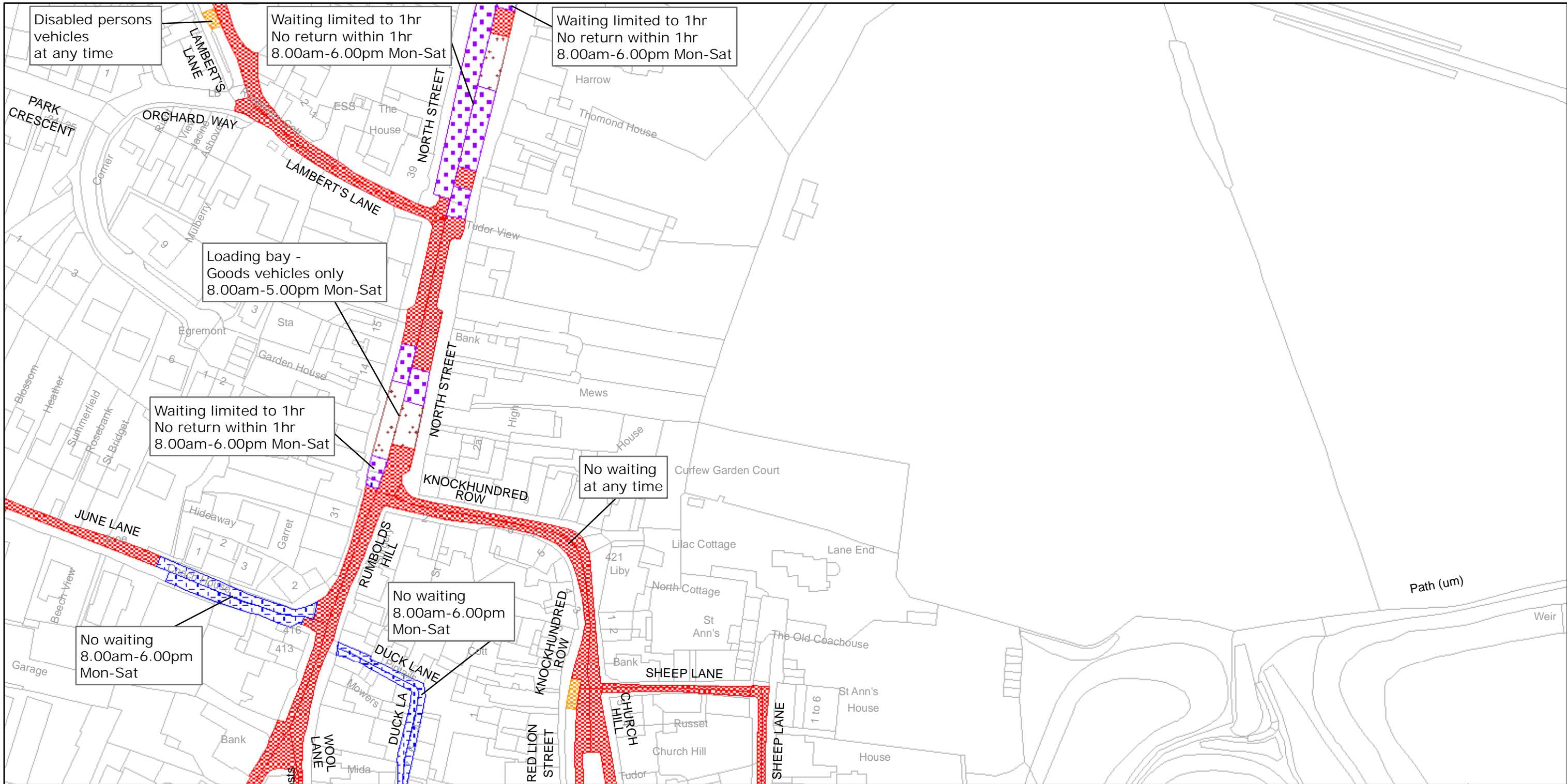
TILE REF NO:  
**SU8821NEN**

SHEET ISSUE NO 1  
SHEET ACTIVE FROM - 12/04/2010



SCALE:  
1:1250  
at A3 size






West Sussex County Council  
Infrastructure  
The Grange  
Tower Street  
Chichester  
West Sussex  
PO19 1RH

CHICHESTER DISTRICT: MIDHURST  
WAITING RESTRICTIONS

Reproduced from or based upon 2009 Ordnance Survey mapping with permission of the Controller of HMSO (c) Crown Copyright reserved.  
Unauthorised reproduction infringes Crown copyright and may lead to prosecution or civil proceedings West Sussex County Council Licence No. 100023447

TILE REF NO:  
SU8821NES

SHEET ISSUE NO 1  
SHEET ACTIVE FROM - 12/04/2010



SCALE:  
1:1250  
at A3 size



West Sussex County Council  
Infrastructure  
The Grange  
Tower Street  
Chichester  
West Sussex  
PO19 1RH


CHICHESTER DISTRICT: MIDHURST  
WAITING RESTRICTIONS

Reproduced from or based upon 2009 Ordnance Survey mapping with permission of the Controller of HMSO (c) Crown Copyright reserved.  
Unauthorised reproduction infringes Crown copyright and may lead to prosecution or civil proceedings West Sussex County Council Licence No. 100023447

TILE REF NO:  
SU8821NWS

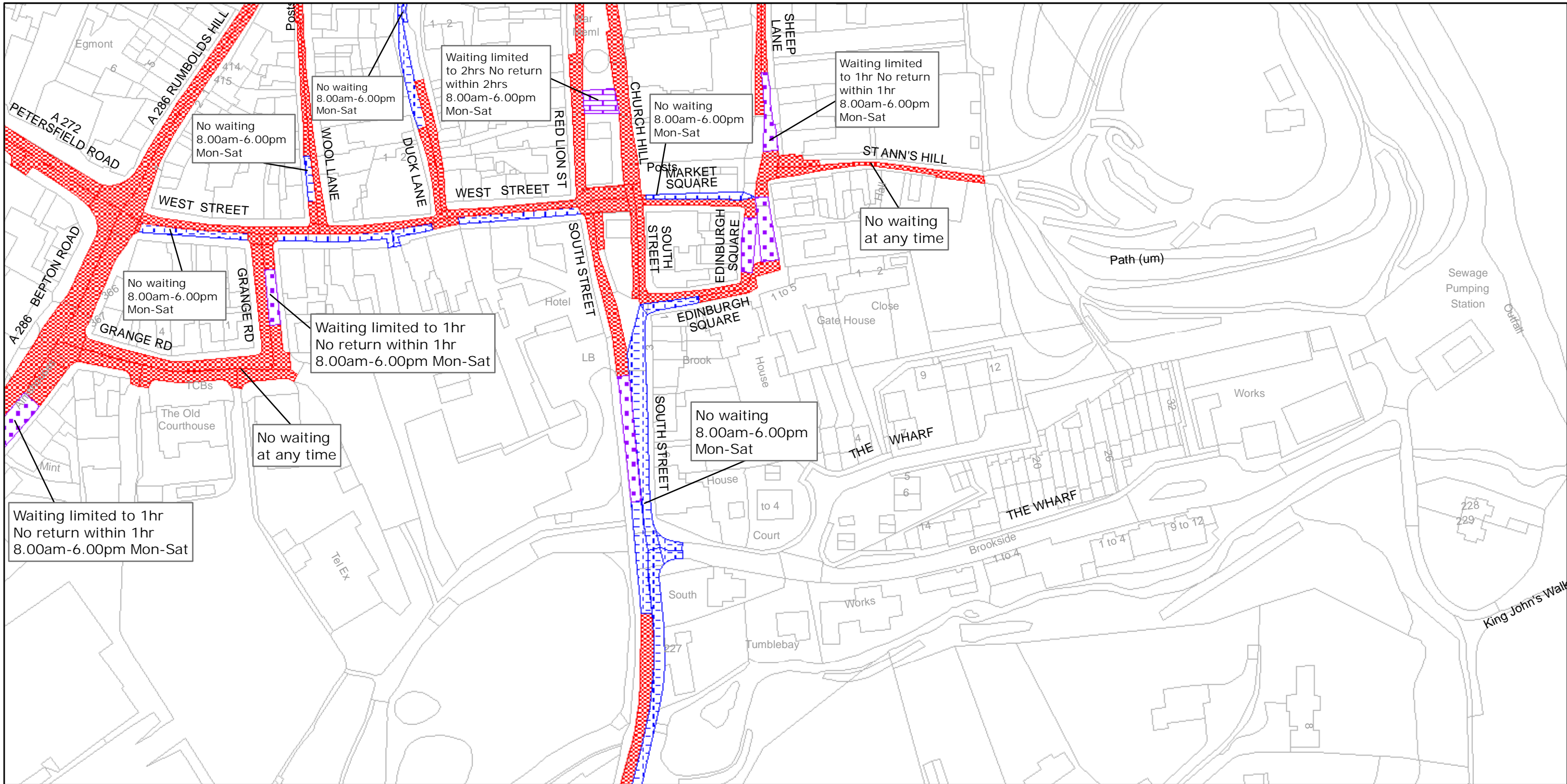
SHEET ISSUE NO 1

SHEET ACTIVE FROM - 12/04/2010



SCALE:  
1:1250  
at A3 size





West Sussex County Council  
Infrastructure  
The Grange  
Tower Street  
Chichester  
West Sussex  
PO19 1RH

CHICHESTER DISTRICT: MIDHURST AND  
WEST LAVINGTON


WAITING RESTRICTIONS

Reproduced from or based upon 2009 Ordnance Survey mapping with permission of the Controller of HMSO (c) Crown Copyright reserved.  
Unauthorised reproduction infringes Crown copyright and may lead to prosecution or civil proceedings West Sussex County Council Licence No. 100023447

TILE REF NO:  
SU8821SEN

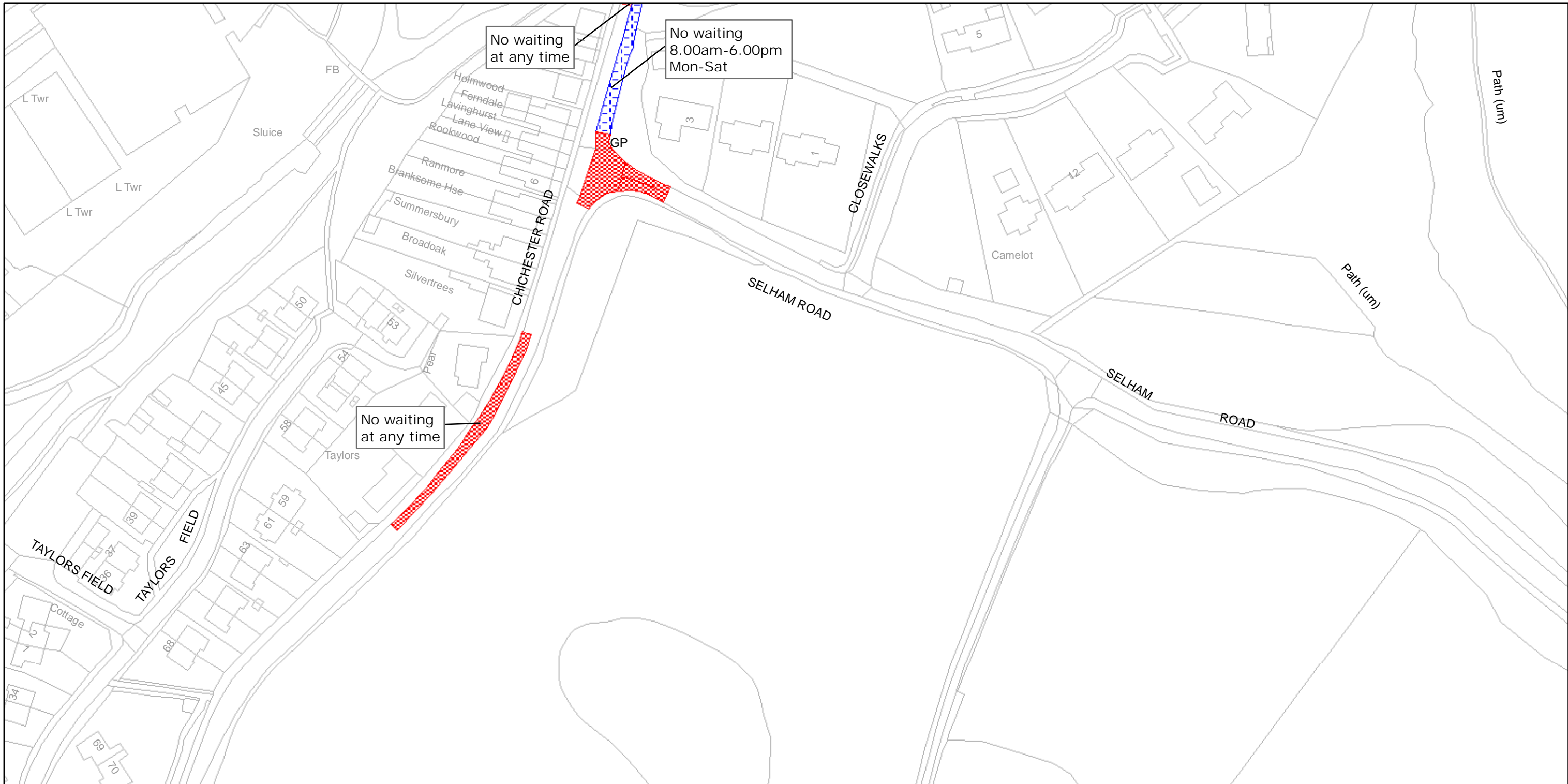
SHEET ISSUE NO 1

SHEET ACTIVE FROM - 12/04/2010



SCALE:  
1:1250  
at A3 size





West Sussex County Council  
Infrastructure  
The Grange  
Tower Street  
Chichester  
West Sussex  
PO19 1RH

CHICHESTER DISTRICT: MIDHURST AND  
WEST LAVINGTON

WAITING RESTRICTIONS

Reproduced from or based upon 2009 Ordnance Survey mapping with permission of the Controller of HMSO (c) Crown Copyright reserved.  
Unauthorised reproduction infringes Crown copyright and may lead to prosecution or civil proceedings West Sussex County Council Licence No. 100023447

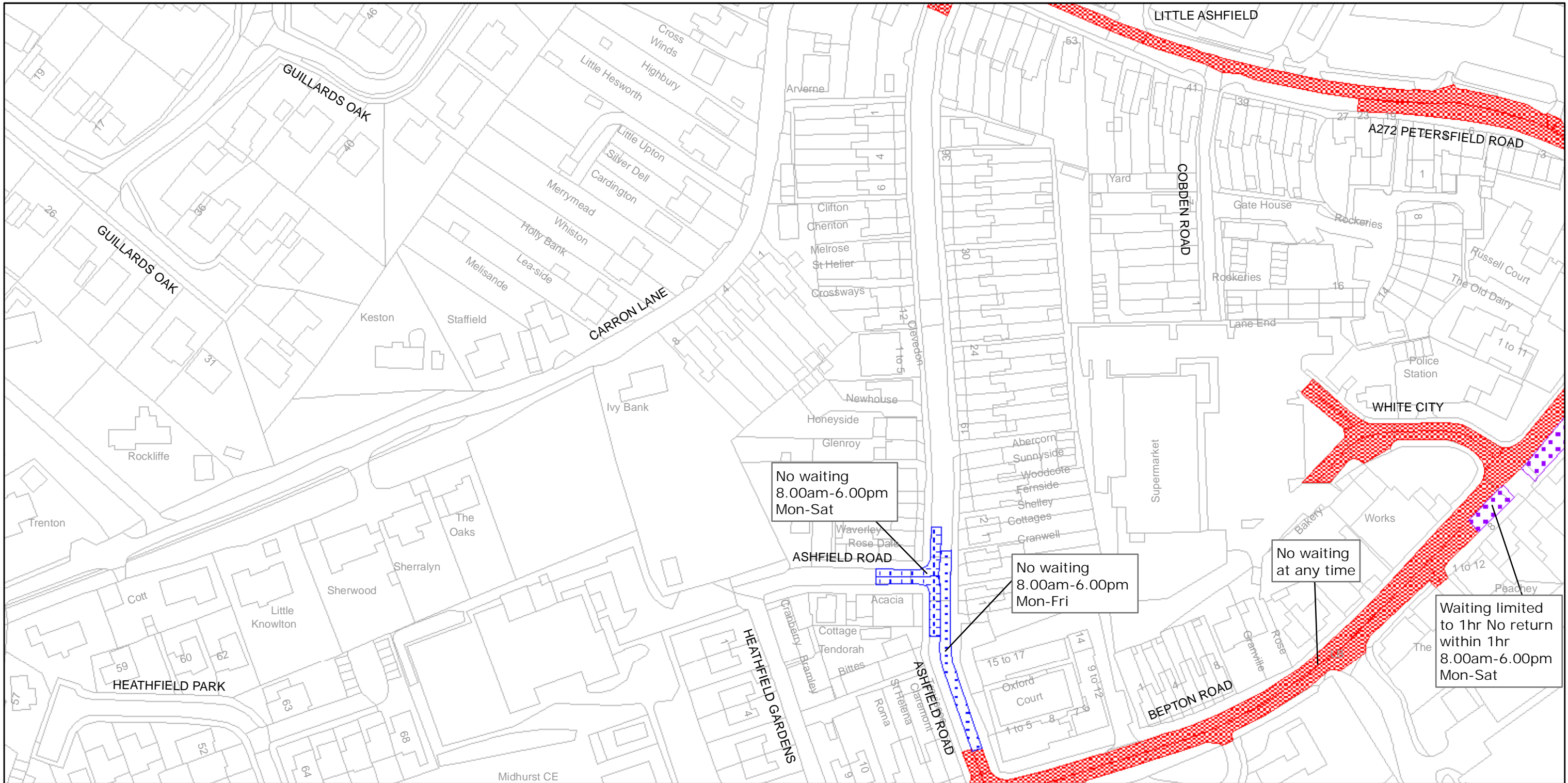
TILE REF NO:  
**SU8821SES**

SHEET ISSUE NO 1

SHEET ACTIVE FROM - 12/04/2010



SCALE:  
1:1250  
at A3 size



West Sussex County Council  
Infrastructure  
The Grange  
Tower Street  
Chichester  
West Sussex  
PO19 1RH

Reproduced from or based upon 2009 Ordnance Survey mapping with permission of the Controller of HMSO (c) Crown Copyright reserved.  
Unauthorised reproduction infringes Crown copyright and may lead to prosecution or civil proceedings West Sussex County Council Licence No. 100023447


# CHICHESTER DISTRICT: MIDHURST

## WAITING RESTRICTIONS

TILE REF NO:  
**SU8821SWN**

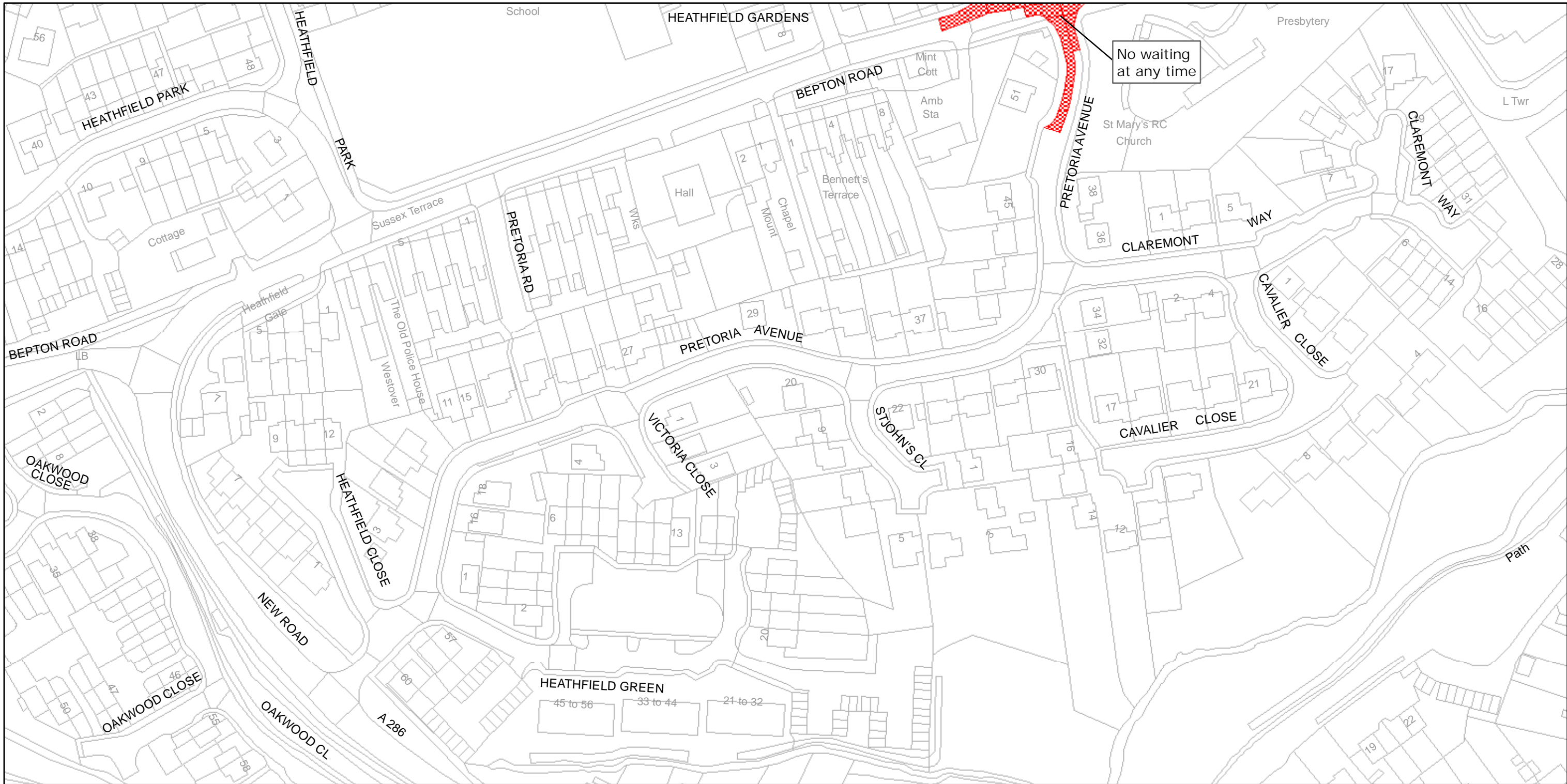
SHEET ISSUE NO 1

SHEET ACTIVE FROM - 12/04/2010



SCALE:  
1:1250  
at A3 size





West Sussex County Council  
Infrastructure  
The Grange  
Tower Street  
Chichester  
West Sussex  
PO19 1RH

CHICHESTER DISTRICT: MIDHURST  
WAITING RESTRICTIONS

Reproduced from or based upon 2009 Ordnance Survey mapping with permission of the Controller of HMSO (c) Crown Copyright reserved.  
Unauthorised reproduction infringes Crown copyright and may lead to prosecution or civil proceedings West Sussex County Council Licence No. 100023447

TILE REF NO:  
SU8821SWS

SHEET ISSUE NO 1

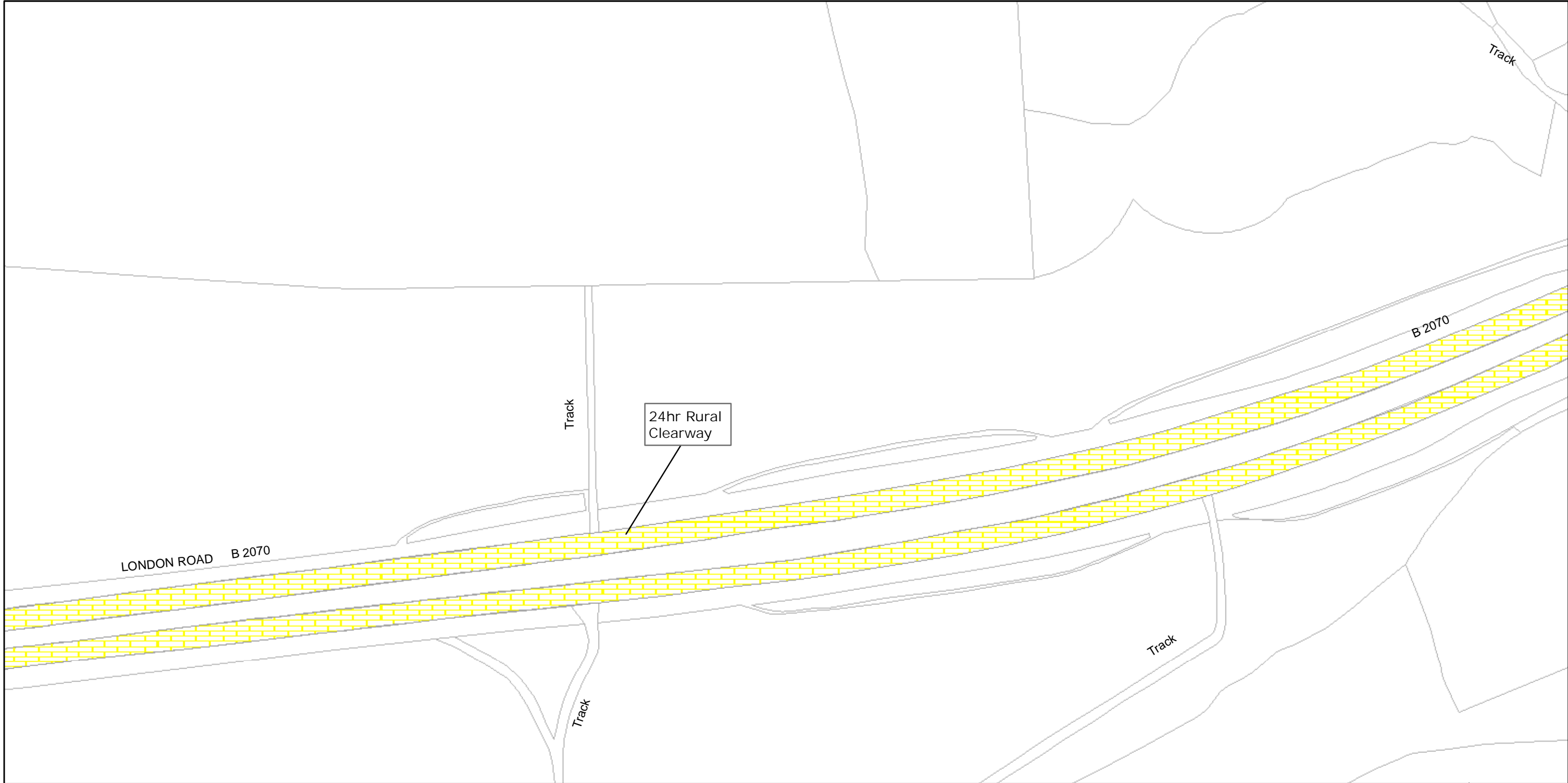
SHEET ACTIVE FROM - 12/04/2010



SCALE:  
1:1250  
at A3 size



MILLAND



West Sussex County Council  
Infrastructure  
The Grange  
Tower Street  
Chichester  
West Sussex  
PO19 1RH

CHICHESTER DISTRICT: MILLAND AND ROGATE  
WAITING RESTRICTIONS

TILE REF NO:  
SU8128SES

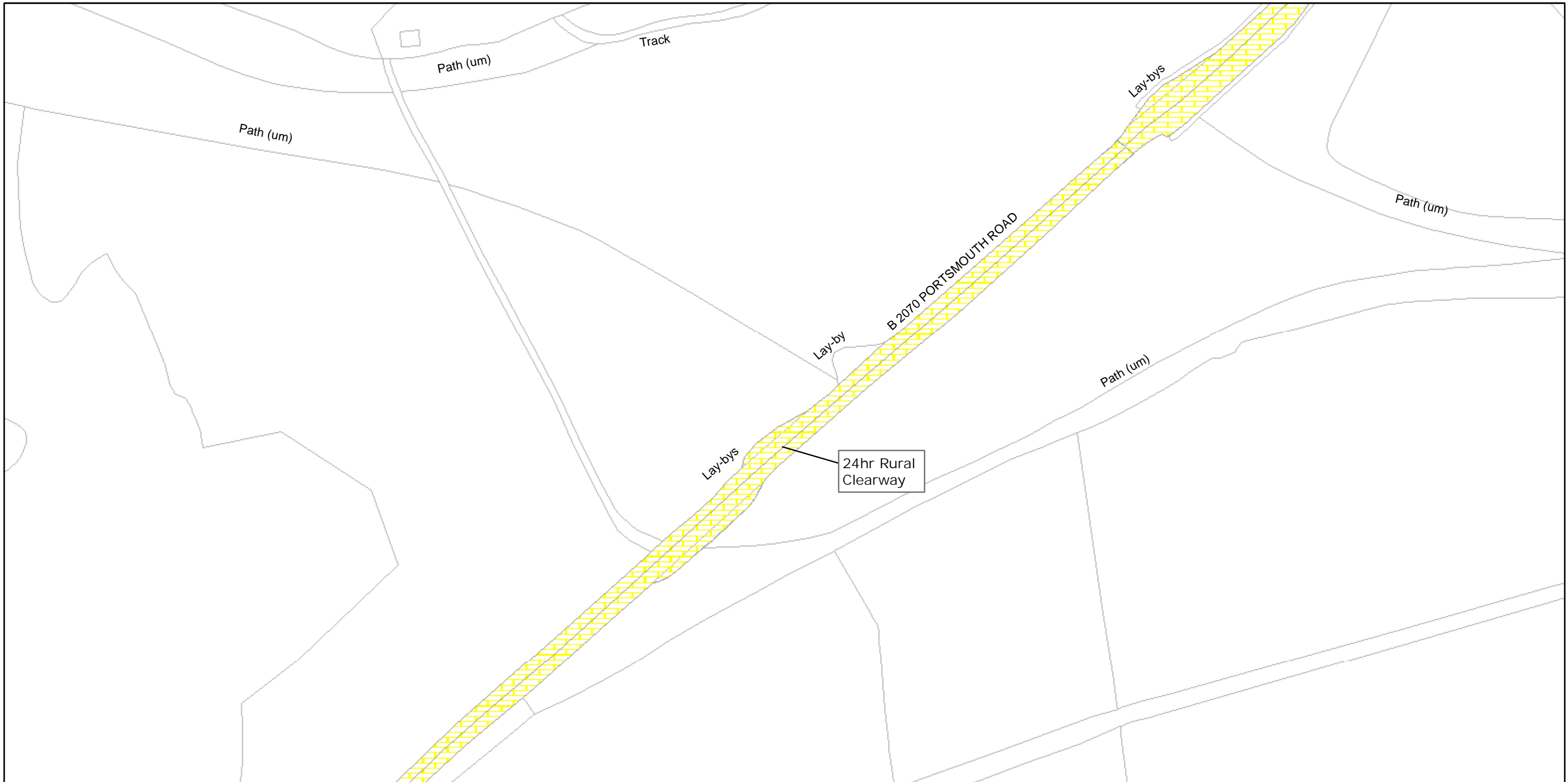
SHEET ISSUE NO 1

SHEET ACTIVE FROM - 12/04/2010



SCALE:  
1:1250  
at A3 size

Reproduced from or based upon 2009 Ordnance Survey mapping with permission of the Controller of HMSO (c) Crown Copyright reserved.  
Unauthorised reproduction infringes Crown copyright and may lead to prosecution or civil proceedings West Sussex County Council Licence No. 100023447




West Sussex County Council  
Infrastructure  
The Grange  
Tower Street  
Chichester  
West Sussex  
PO19 1RH

CHICHESTER DISTRICT: MILLAND  
WAITING RESTRICTIONS

TILE REF NO:  
SU8228NEN

SHEET ISSUE NO 1

SHEET ACTIVE FROM - 12/04/2010



SCALE:  
1:1250  
at A3 size

Reproduced from or based upon 2009 Ordnance Survey mapping with permission of the Controller of HMSO (c) Crown Copyright reserved.  
Unauthorised reproduction infringes Crown copyright and may lead to prosecution or civil proceedings West Sussex County Council Licence No. 100023447





West Sussex County Council  
Infrastructure  
The Grange  
Tower Street  
Chichester  
West Sussex  
PO19 1RH

CHICHESTER DISTRICT: MILLAND  
WAITING RESTRICTIONS

TILE REF NO:  
SU8228NES

SHEET ISSUE NO 1

SHEET ACTIVE FROM - 12/04/2010



SCALE:  
1:1250  
at A3 size

Reproduced from or based upon 2009 Ordnance Survey mapping with permission of the Controller of HMSO (c) Crown Copyright reserved.  
Unauthorised reproduction infringes Crown copyright and may lead to prosecution or civil proceedings West Sussex County Council Licence No. 100023447



West Sussex County Council  
Infrastructure  
The Grange  
Tower Street  
Chichester  
West Sussex  
PO19 1RH

CHICHESTER DISTRICT: MILLAND  
WAITING RESTRICTIONS

TILE REF NO:  
SU8228SEN

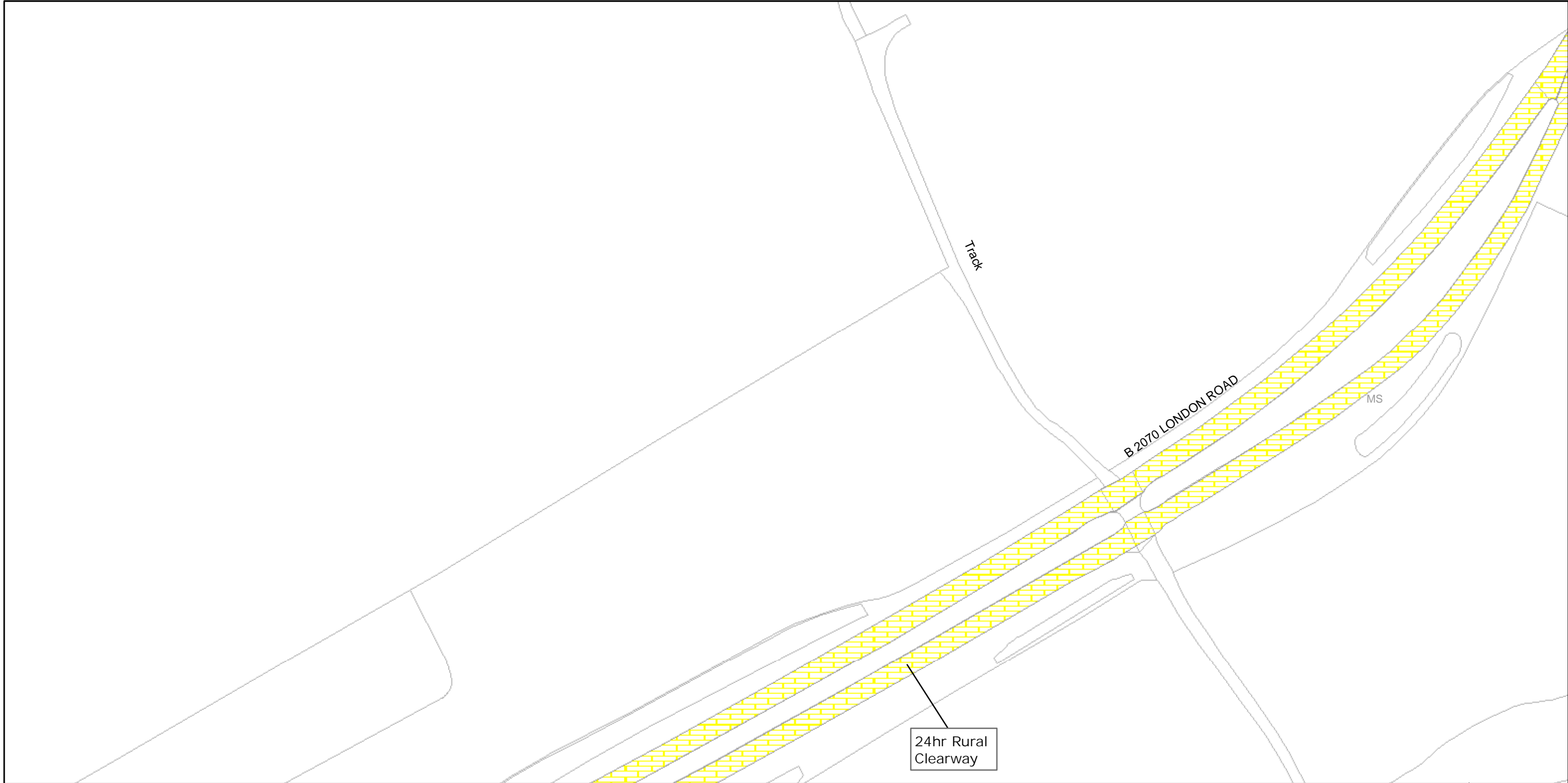
SHEET ISSUE NO 1

SHEET ACTIVE FROM - 12/04/2010



SCALE:  
1:1250  
at A3 size

Reproduced from or based upon 2009 Ordnance Survey mapping with permission of the Controller of HMSO (c) Crown Copyright reserved.  
Unauthorised reproduction infringes Crown copyright and may lead to prosecution or civil proceedings West Sussex County Council Licence No. 100023447



West Sussex County Council  
Infrastructure  
The Grange  
Tower Street  
Chichester  
West Sussex  
PO19 1RH

CHICHESTER DISTRICT: MILLAND  
WAITING RESTRICTIONS

TILE REF NO:  
SU8228SWN

SHEET ISSUE NO 1  
SHEET ACTIVE FROM - 12/04/2010



SCALE:  
1:1250  
at A3 size

Reproduced from or based upon 2009 Ordnance Survey mapping with permission of the Controller of HMSO (c) Crown Copyright reserved.  
Unauthorised reproduction infringes Crown copyright and may lead to prosecution or civil proceedings West Sussex County Council Licence No. 100023447





West Sussex County Council  
Infrastructure  
The Grange  
Tower Street  
Chichester  
West Sussex  
PO19 1RH

Reproduced from or based upon 2009 Ordnance Survey mapping with permission of the Controller of HMSO (c) Crown Copyright reserved.  
Unauthorised reproduction infringes Crown copyright and may lead to prosecution or civil proceedings West Sussex County Council Licence No. 100023447

CHICHESTER DISTRICT: MILLAND  
  
WAITING RESTRICTIONS

TILE REF NO:  
**SU8228SWS**

SHEET ISSUE NO 1  
SHEET ACTIVE FROM - 12/04/2010



SCALE:  
1:1250  
at A3 size



West Sussex County Council  
Infrastructure  
The Grange  
Tower Street  
Chichester  
West Sussex  
PO19 1RH

CHICHESTER DISTRICT: MILLAND  
WAITING RESTRICTIONS

TILE REF NO:  
SU8229SES

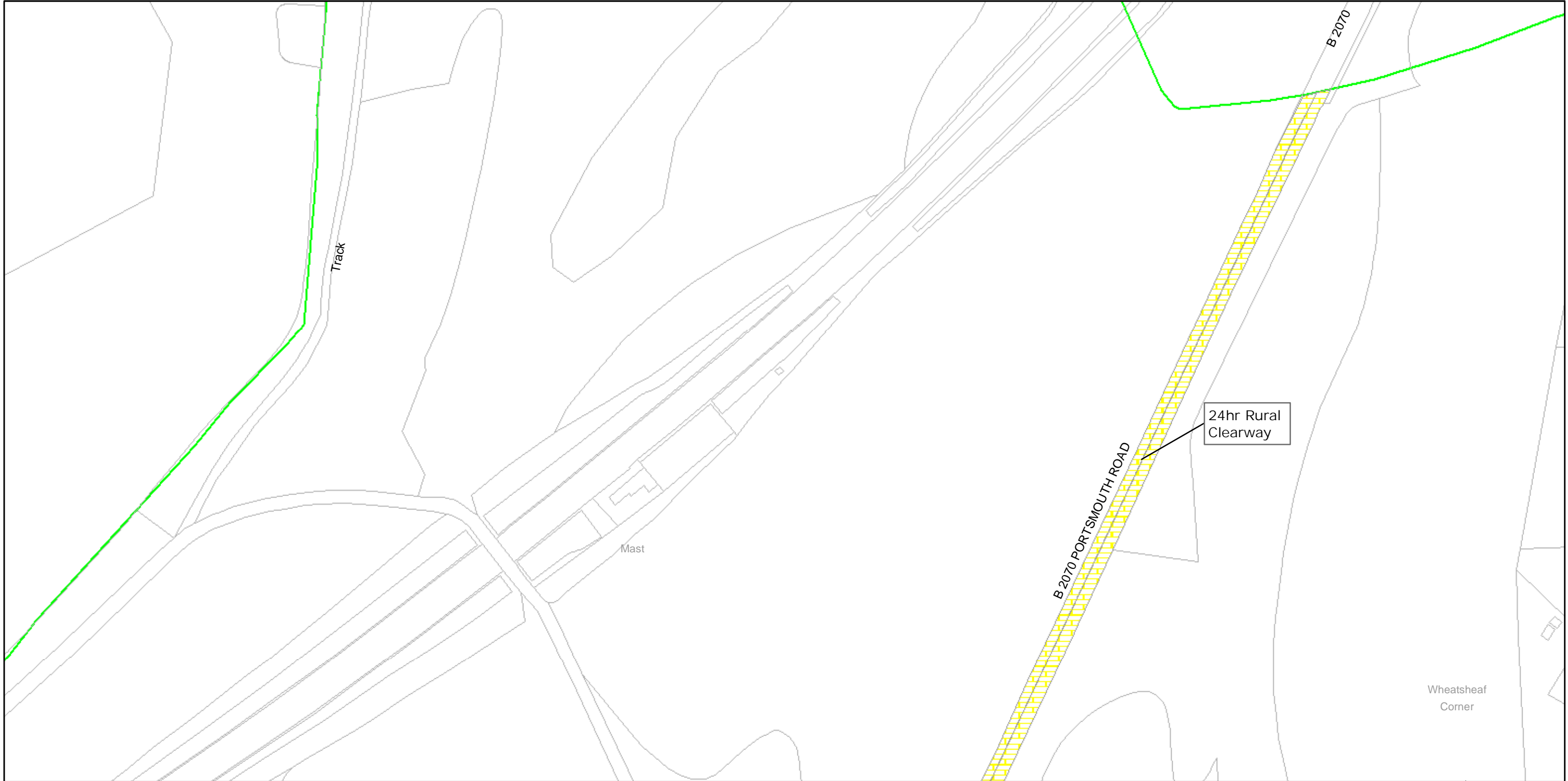
SHEET ISSUE NO 1

SHEET ACTIVE FROM - 12/04/2010



SCALE:  
1:1250  
at A3 size

Reproduced from or based upon 2009 Ordnance Survey mapping with permission of the Controller of HMSO (c) Crown Copyright reserved.  
Unauthorised reproduction infringes Crown copyright and may lead to prosecution or civil proceedings West Sussex County Council Licence No. 100023447



West Sussex County Council  
Infrastructure  
The Grange  
Tower Street  
Chichester  
West Sussex  
PO19 1RH

CHICHESTER DISTRICT: MILLAND  
WAITING RESTRICTIONS

TILE REF NO:  
SU8329NWN

SHEET ISSUE NO 1

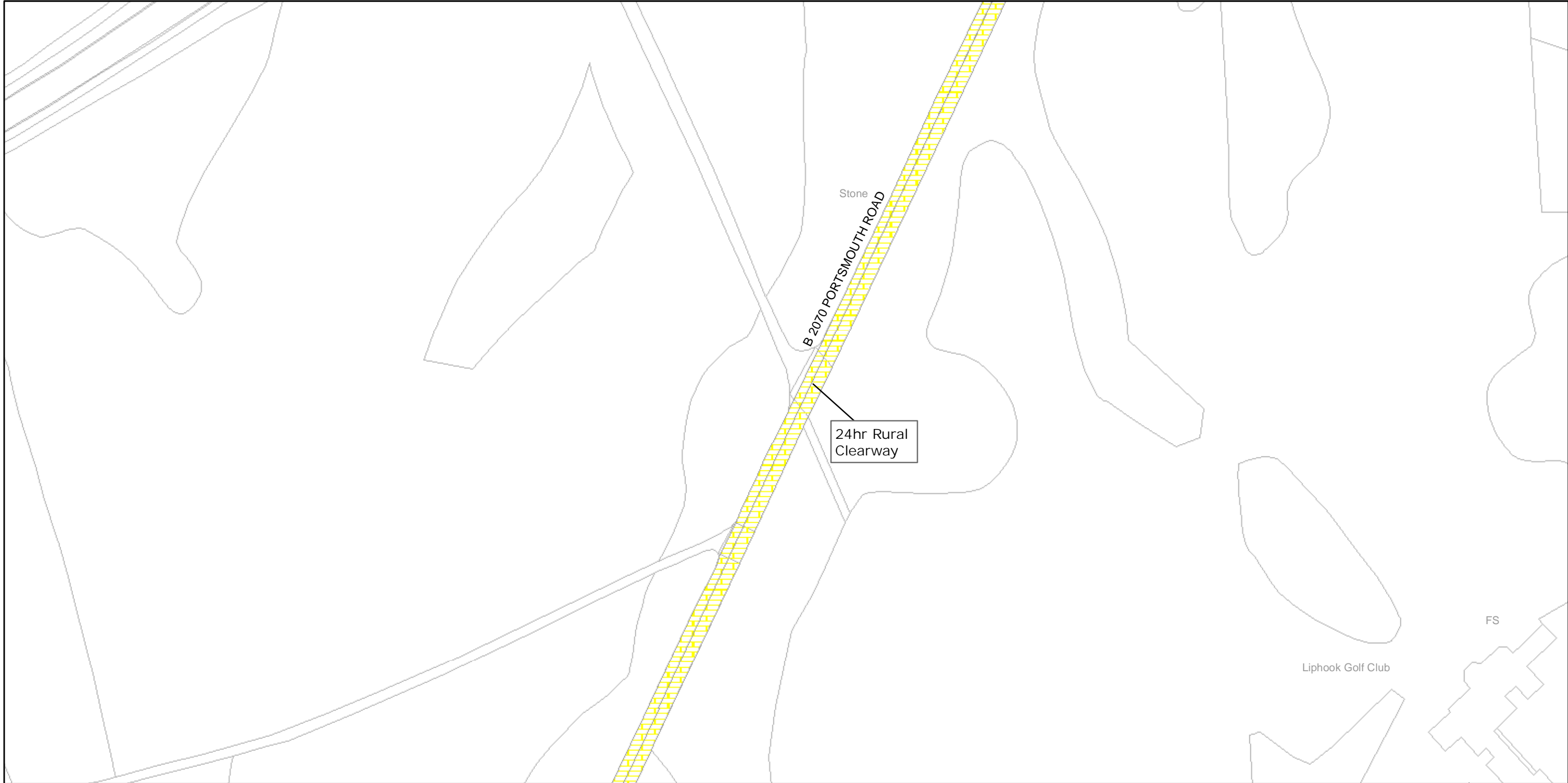
SHEET ACTIVE FROM - 12/04/2010



SCALE:  
1:1250  
at A3 size

Reproduced from or based upon 2009 Ordnance Survey mapping with permission of the Controller of HMSO (c) Crown Copyright reserved.  
Unauthorised reproduction infringes Crown copyright and may lead to prosecution or civil proceedings West Sussex County Council Licence No. 100023447






West Sussex County Council  
Infrastructure  
The Grange  
Tower Street  
Chichester  
West Sussex  
PO19 1RH

CHICHESTER DISTRICT: MILLAND  
WAITING RESTRICTIONS

TILE REF NO:  
SU8329NWS

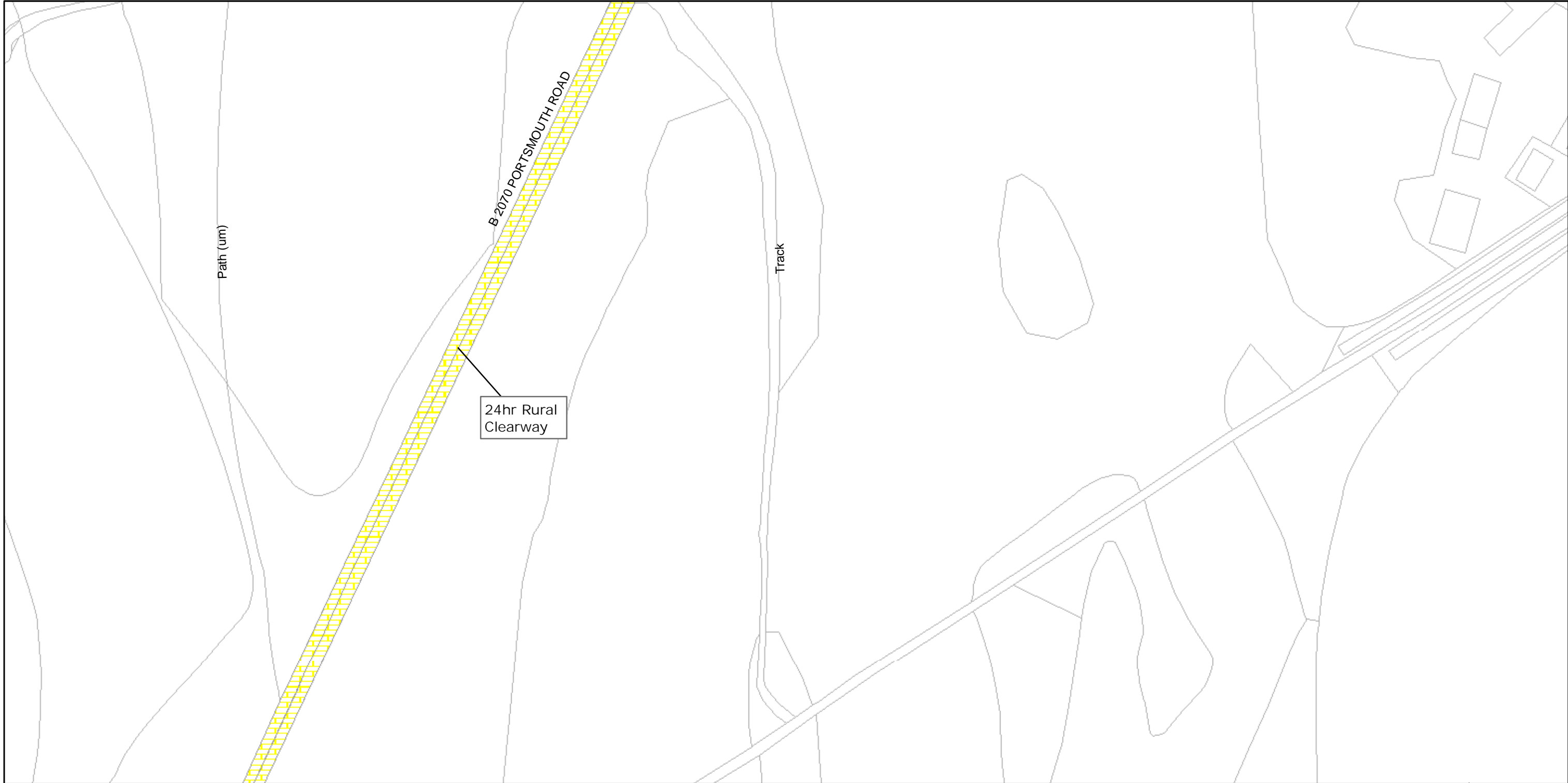
SHEET ISSUE NO 1

SHEET ACTIVE FROM - 12/04/2010



SCALE:  
1:1250  
at A3 size

Reproduced from or based upon 2009 Ordnance Survey mapping with permission of the Controller of HMSO (c) Crown Copyright reserved.  
Unauthorised reproduction infringes Crown copyright and may lead to prosecution or civil proceedings West Sussex County Council Licence No. 100023447



West Sussex County Council  
Infrastructure  
The Grange  
Tower Street  
Chichester  
West Sussex  
PO19 1RH

CHICHESTER DISTRICT: MILLAND  
WAITING RESTRICTIONS

TILE REF NO:  
SU8329SWN

SHEET ISSUE NO 1

SHEET ACTIVE FROM - 12/04/2010



SCALE:  
1:1250  
at A3 size

Reproduced from or based upon 2009 Ordnance Survey mapping with permission of the Controller of HMSO (c) Crown Copyright reserved.  
Unauthorised reproduction infringes Crown copyright and may lead to prosecution or civil proceedings West Sussex County Council Licence No. 100023447



West Sussex County Council  
Infrastructure  
The Grange  
Tower Street  
Chichester  
West Sussex  
PO19 1RH

CHICHESTER DISTRICT: MILLAND  
WAITING RESTRICTIONS

TILE REF NO:  
SU8329SWS

SHEET ISSUE NO 1

SHEET ACTIVE FROM - 12/04/2010

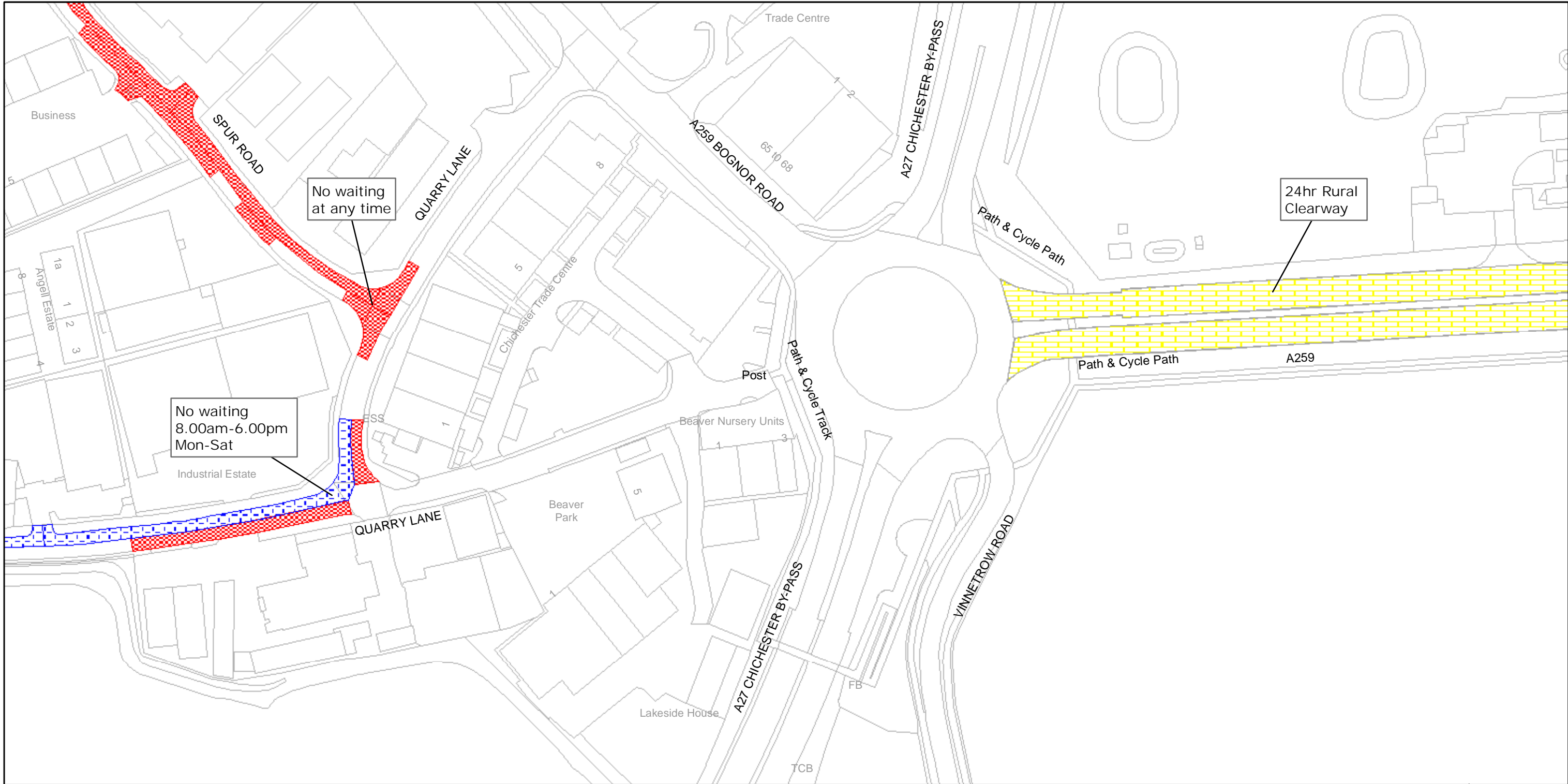


SCALE:  
1:1250  
at A3 size

Reproduced from or based upon 2009 Ordnance Survey mapping with permission of the Controller of HMSO (c) Crown Copyright reserved.  
Unauthorised reproduction infringes Crown copyright and may lead to prosecution or civil proceedings West Sussex County Council Licence No. 100023447



NORTH MUNDHAM



West Sussex County Council  
Infrastructure  
The Grange  
Tower Street  
Chichester  
West Sussex  
PO19 1RH

CHICHESTER DISTRICT: CHICHESTER, NORTH MUNDHAM  
AND O Ving


WAITING RESTRICTIONS

Reproduced from or based upon 2009 Ordnance Survey mapping with permission of the Controller of HMSO (c) Crown Copyright reserved.  
Unauthorised reproduction infringes Crown copyright and may lead to prosecution or civil proceedings West Sussex County Council Licence No. 100023447

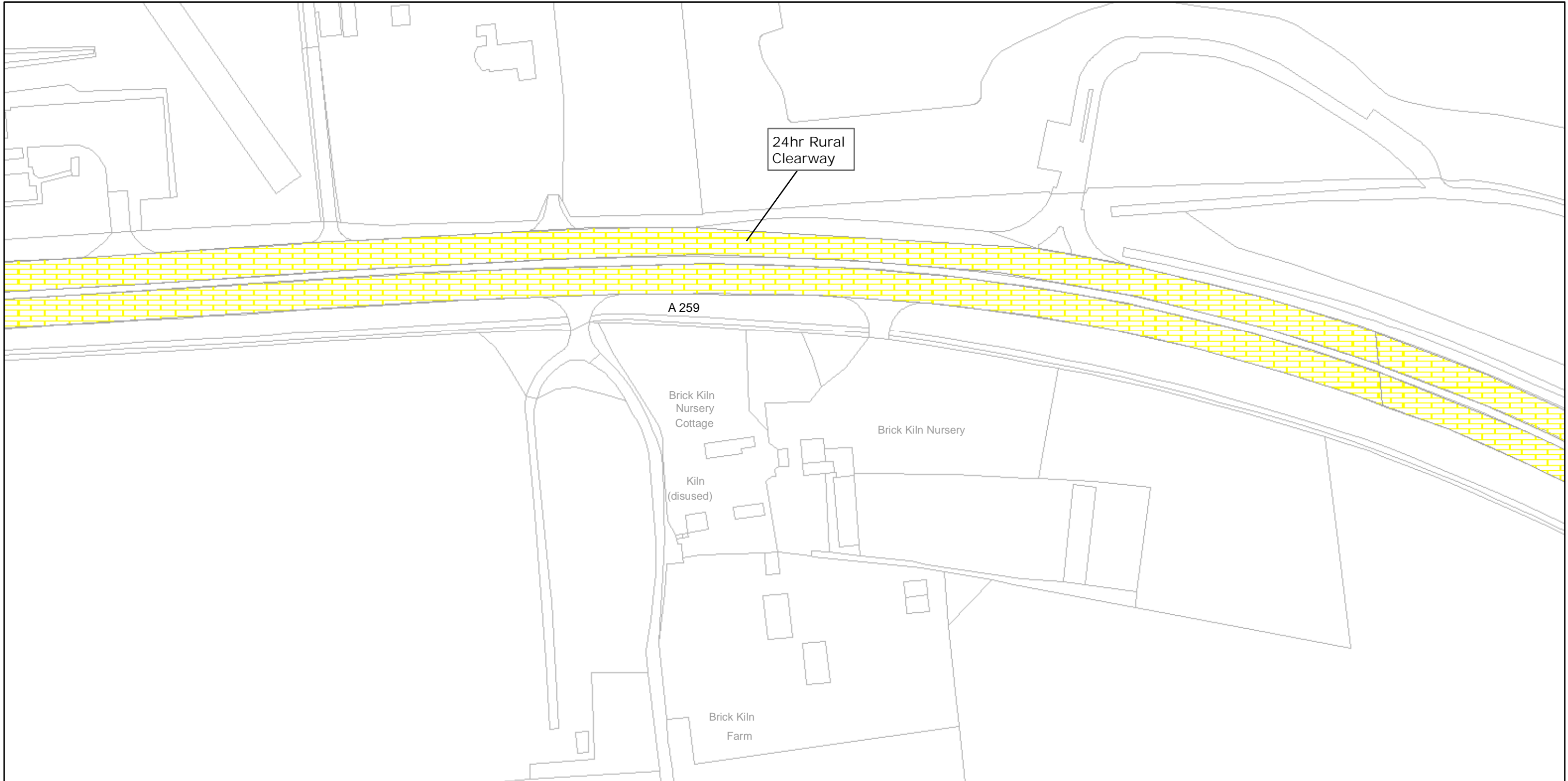
TILE REF NO:  
SU8704SES

SHEET ISSUE NO 1

SHEET ACTIVE FROM - 12/04/2010



SCALE:  
1:1250  
at A3 size



West Sussex County Council  
Infrastructure  
The Grange  
Tower Street  
Chichester  
West Sussex  
PO19 1RH

CHICHESTER DISTRICT: NORTH MUNDHAM AND OIVING  
WAITING RESTRICTIONS

Reproduced from or based upon 2009 Ordnance Survey mapping with permission of the Controller of HMSO (c) Crown Copyright reserved.  
Unauthorised reproduction infringes Crown copyright and may lead to prosecution or civil proceedings West Sussex County Council Licence No. 100023447

TILE REF NO:  
SU8804SWS

SHEET ISSUE NO 1

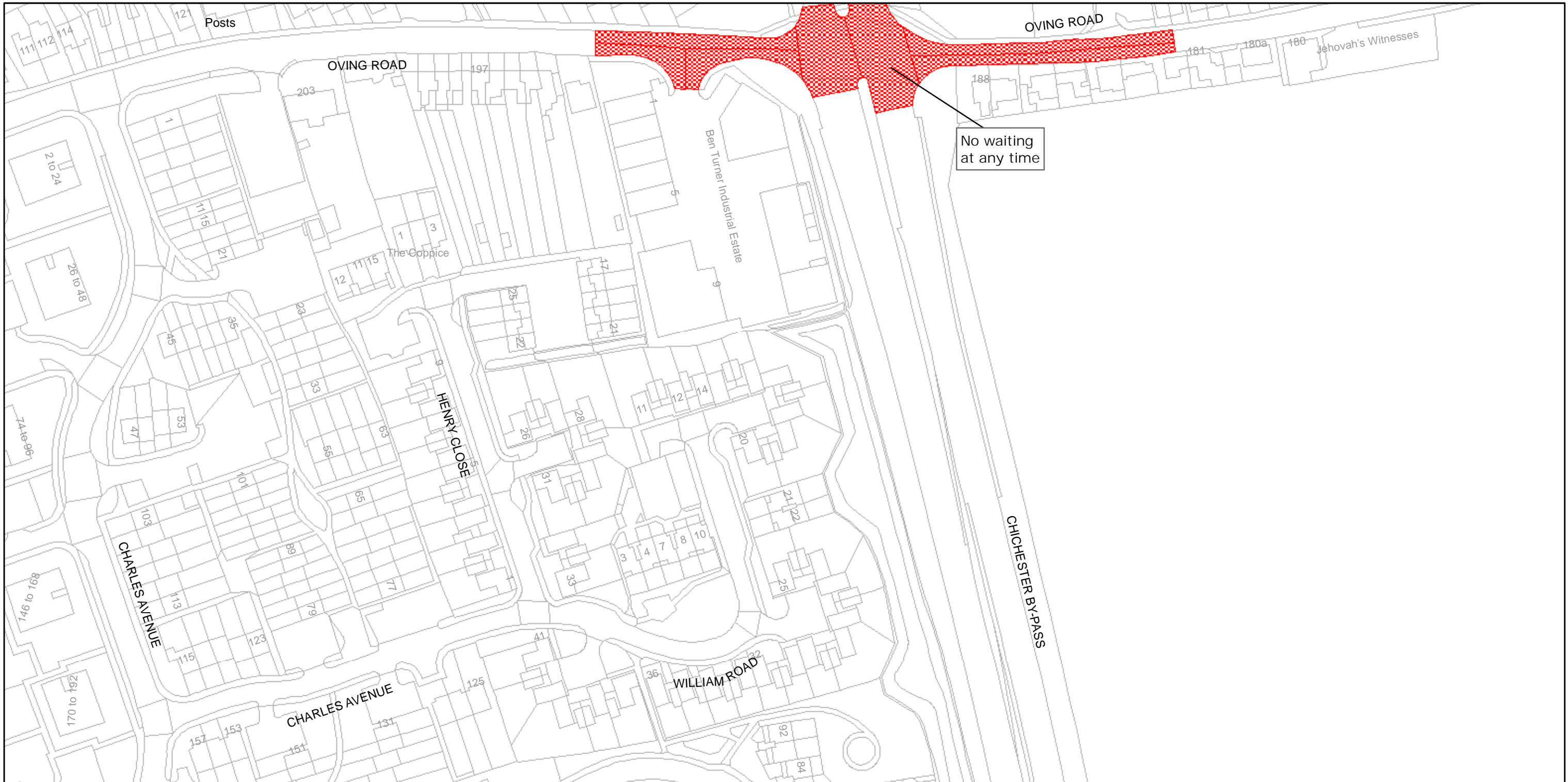
SHEET ACTIVE FROM - 12/04/2010



SCALE:  
1:1250  
at A3 size



OVING



West Sussex County Council  
Infrastructure  
The Grange  
Tower Street  
Chichester  
West Sussex  
PO19 1RH

# CHICHESTER DISTRICT: CHICHESTER AND OVING

## WAITING RESTRICTIONS


Reproduced from or based upon 2009 Ordnance Survey mapping with permission of the Controller of HMSO (c) Crown Copyright reserved.  
Unauthorised reproduction infringes Crown copyright and may lead to prosecution or civil proceedings West Sussex County Council Licence No. 100023447

# TILE REF NO:

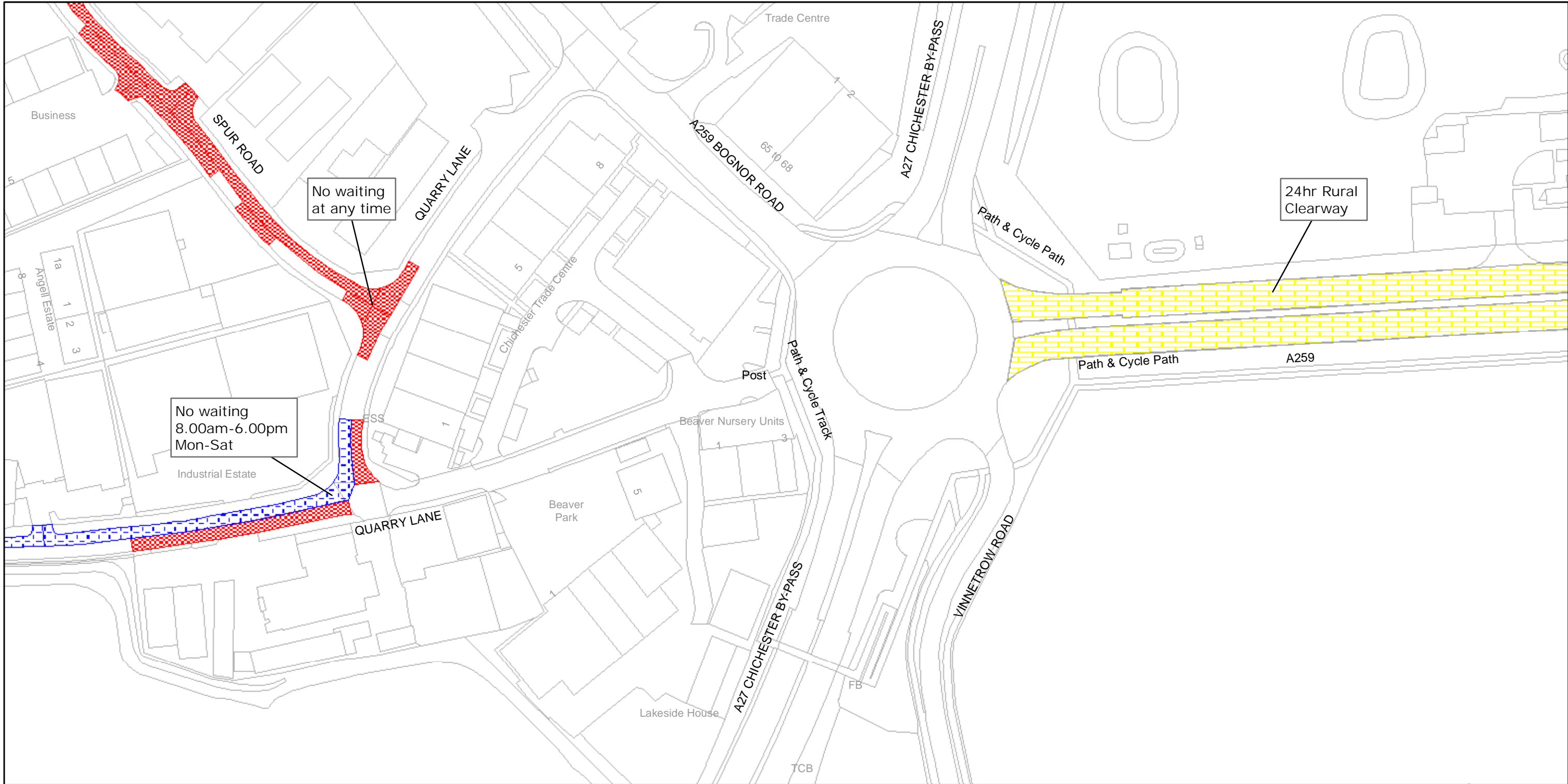
## SU8704NEN

SHEET ISSUE NO 1

SHEET ACTIVE FROM - 12/04/2010



SCALE:  
1:1250  
at A3 size



West Sussex County Council  
Infrastructure  
The Grange  
Tower Street  
Chichester  
West Sussex  
PO19 1RH

CHICHESTER DISTRICT: CHICHESTER, NORTH MUNDHAM  
AND OIVING


WAITING RESTRICTIONS

Reproduced from or based upon 2009 Ordnance Survey mapping with permission of the Controller of HMSO (c) Crown Copyright reserved.  
Unauthorised reproduction infringes Crown copyright and may lead to prosecution or civil proceedings West Sussex County Council Licence No. 100023447

TILE REF NO:  
SU8704SES

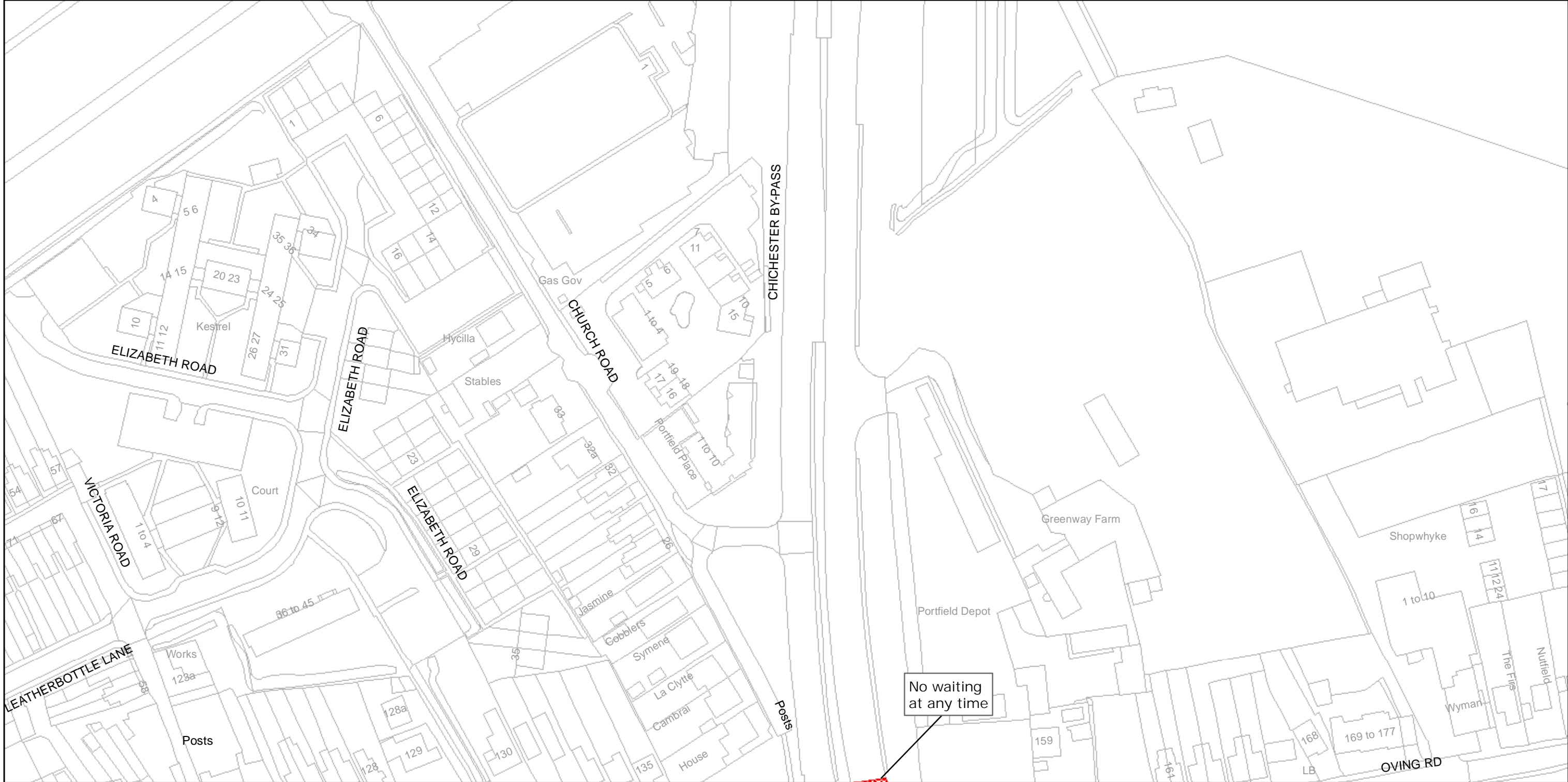
SHEET ISSUE NO 1

SHEET ACTIVE FROM - 12/04/2010



SCALE:  
1:1250  
at A3 size





West Sussex County Council  
Infrastructure  
The Grange  
Tower Street  
Chichester  
West Sussex  
PO19 1RH

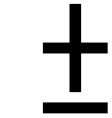
CHICHESTER DISTRICT: Oving

WAITING RESTRICTIONS

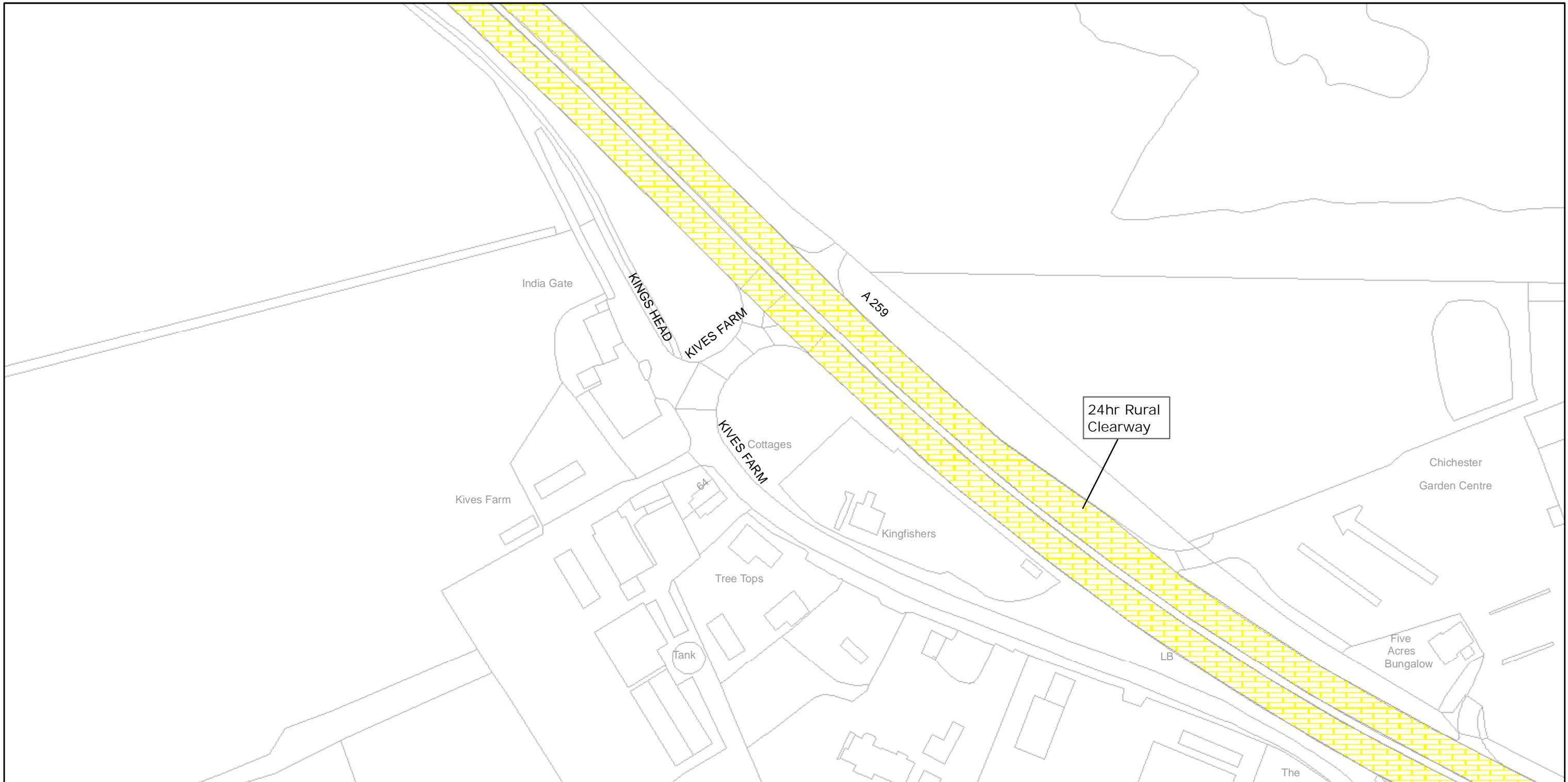
Reproduced from or based upon 2009 Ordnance Survey mapping with permission of the Controller of HMSO (c) Crown Copyright reserved.  
Unauthorised reproduction infringes Crown copyright and may lead to prosecution or civil proceedings West Sussex County Council Licence No. 100023447

TILE REF NO:  
SU8705SES

SHEET ISSUE NO 1  
SHEET ACTIVE FROM - 12/04/2010



SCALE:  
1:1250  
at A3 size



West Sussex County Council  
Infrastructure  
The Grange  
Tower Street  
Chichester  
West Sussex  
PO19 1RH

CHICHESTER DISTRICT: Oving  
WAITING RESTRICTIONS

Reproduced from or based upon 2009 Ordnance Survey mapping with permission of the Controller of HMSO (c) Crown Copyright reserved.  
Unauthorised reproduction infringes Crown copyright and may lead to prosecution or civil proceedings West Sussex County Council Licence No. 100023447

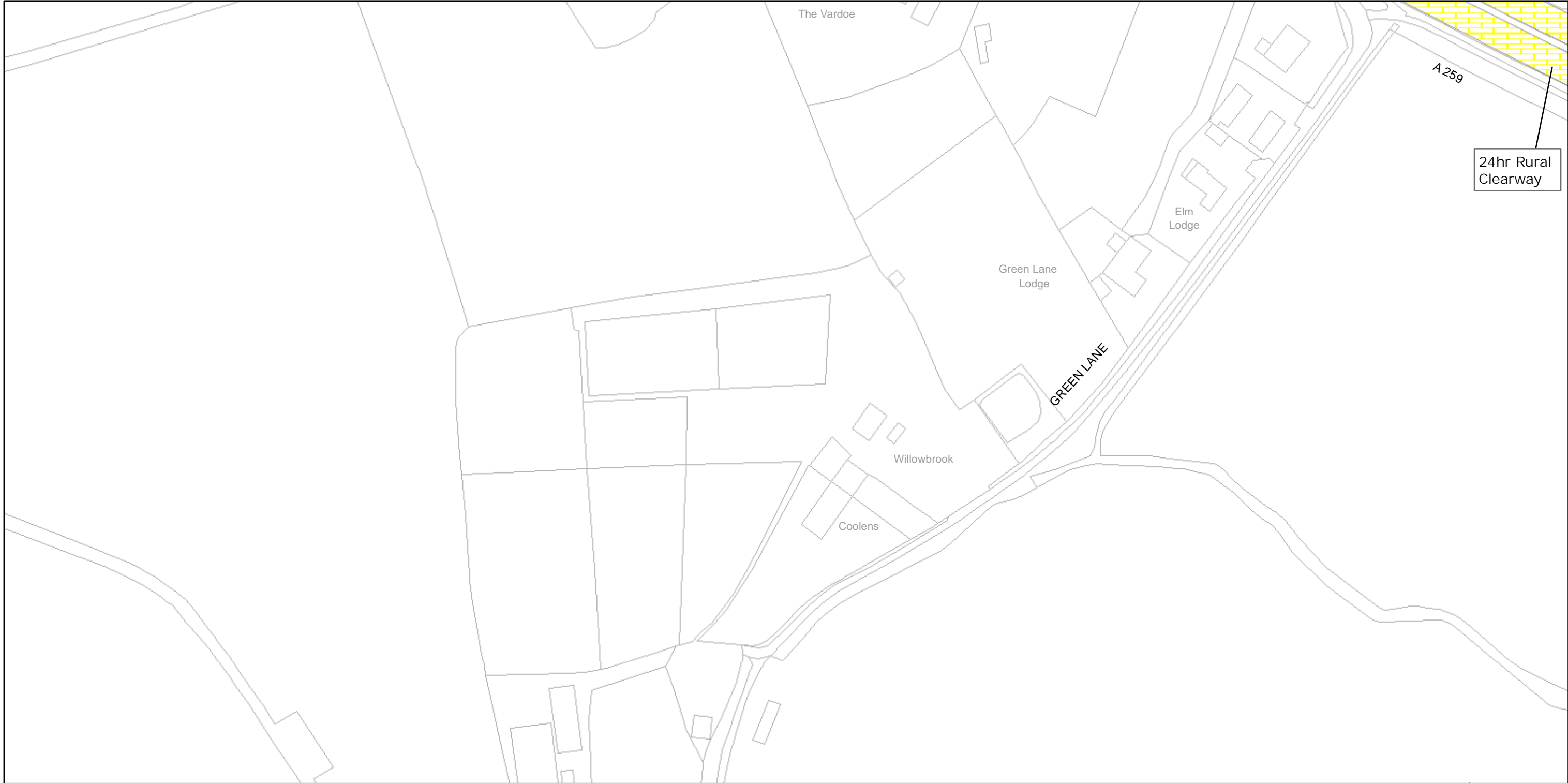
TILE REF NO:  
SU8803NEN

SHEET ISSUE NO 1

SHEET ACTIVE FROM - 12/04/2010



SCALE:  
1:1250  
at A3 size




West Sussex County Council  
Infrastructure  
The Grange  
Tower Street  
Chichester  
West Sussex  
PO19 1RH

CHICHESTER DISTRICT: Oving  
WAITING RESTRICTIONS

TILE REF NO:  
SU8803NES

SHEET ISSUE NO 1

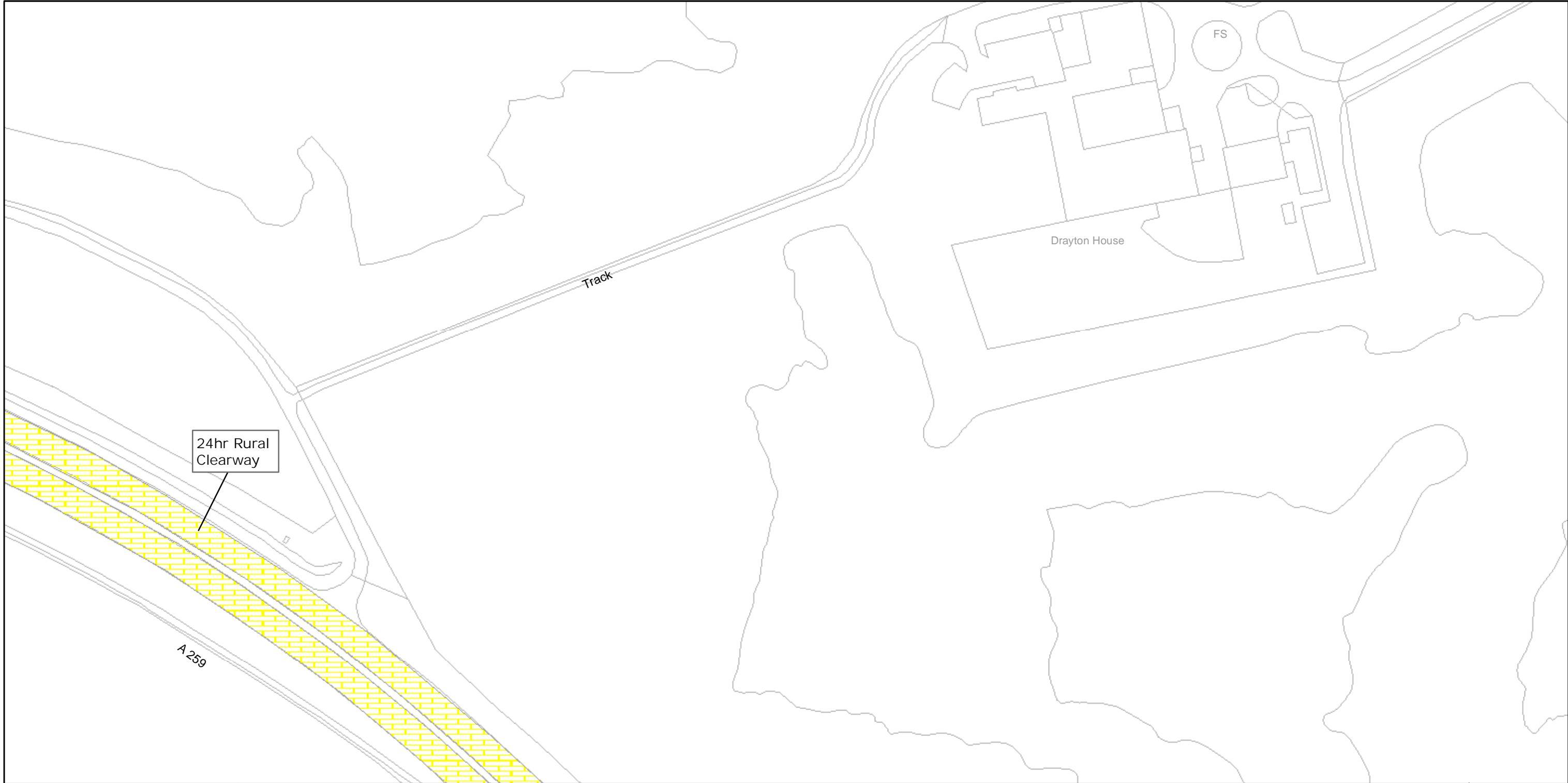
SHEET ACTIVE FROM - 12/04/2010



SCALE:  
1:1250  
at A3 size

Reproduced from or based upon 2009 Ordnance Survey mapping with permission of the Controller of HMSO (c) Crown Copyright reserved.  
Unauthorised reproduction infringes Crown copyright and may lead to prosecution or civil proceedings West Sussex County Council Licence No. 100023447






West Sussex County Council  
Infrastructure  
The Grange  
Tower Street  
Chichester  
West Sussex  
PO19 1RH

CHICHESTER DISTRICT: Oving  
Waiting Restrictions

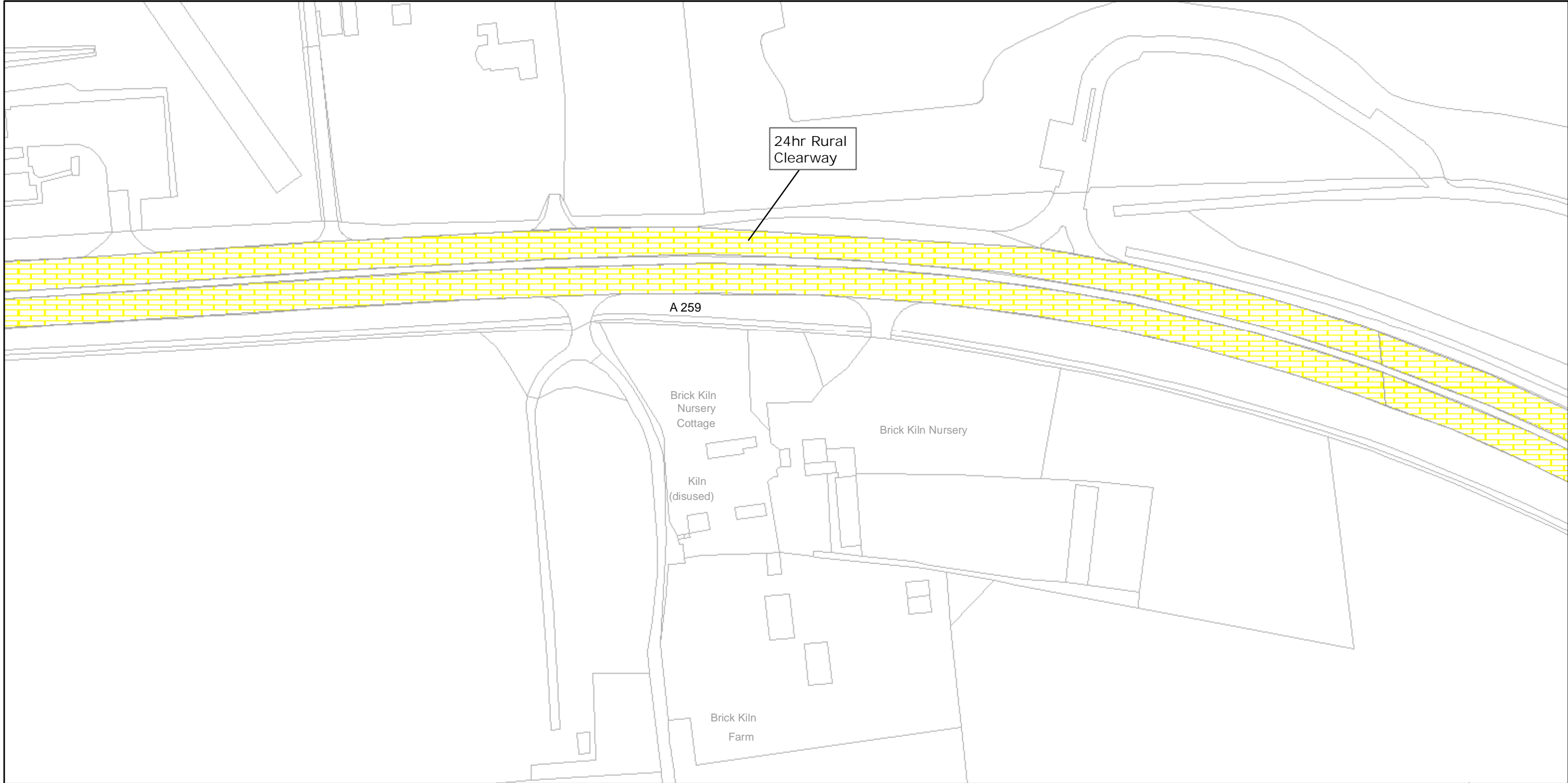
Reproduced from or based upon 2009 Ordnance Survey mapping with permission of the Controller of HMSO (c) Crown Copyright reserved.  
Unauthorised reproduction infringes Crown copyright and may lead to prosecution or civil proceedings West Sussex County Council Licence No. 100023447

TILE REF NO:  
SU8804SES

SHEET ISSUE NO 1  
SHEET ACTIVE FROM - 12/04/2010



SCALE:  
1:1250  
at A3 size



West Sussex County Council  
Infrastructure  
The Grange  
Tower Street  
Chichester  
West Sussex  
PO19 1RH


CHICHESTER DISTRICT: NORTH MUNDHAM AND OVING  
WAITING RESTRICTIONS

Reproduced from or based upon 2009 Ordnance Survey mapping with permission of the Controller of HMSO (c) Crown Copyright reserved.  
Unauthorised reproduction infringes Crown copyright and may lead to prosecution or civil proceedings West Sussex County Council Licence No. 100023447

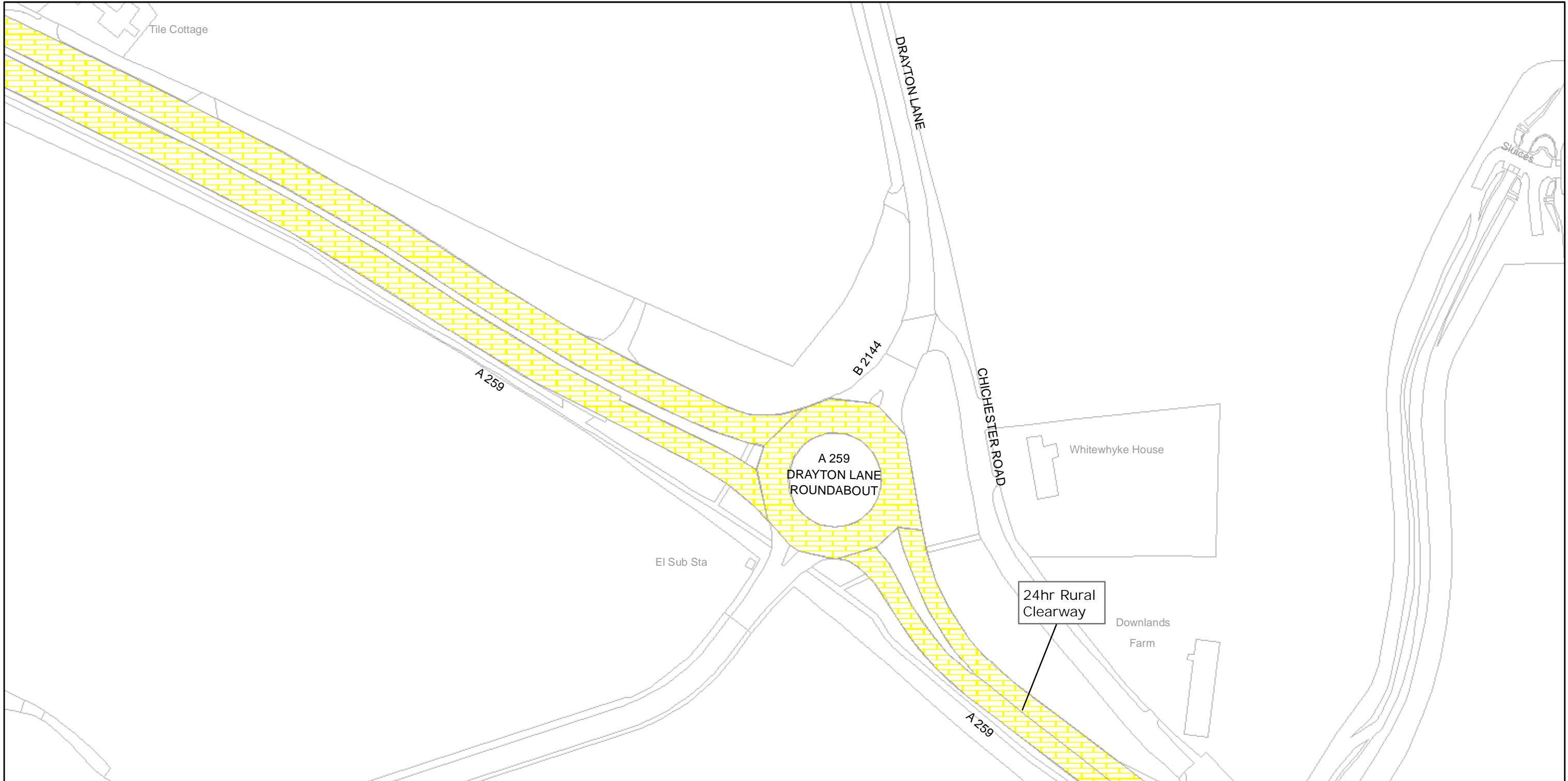
TILE REF NO:  
SU8804SWS

SHEET ISSUE NO 1

SHEET ACTIVE FROM - 12/04/2010



SCALE:  
1:1250  
at A3 size



West Sussex County Council  
Infrastructure  
The Grange  
Tower Street  
Chichester  
West Sussex  
PO19 1RH


CHICHESTER DISTRICT: Oving  
  
WAITING RESTRICTIONS

Reproduced from or based upon 2009 Ordnance Survey mapping with permission of the Controller of HMSO (c) Crown Copyright reserved.  
Unauthorised reproduction infringes Crown copyright and may lead to prosecution or civil proceedings West Sussex County Council Licence No. 100023447

TILE REF NO:  
**SU8903NWS**

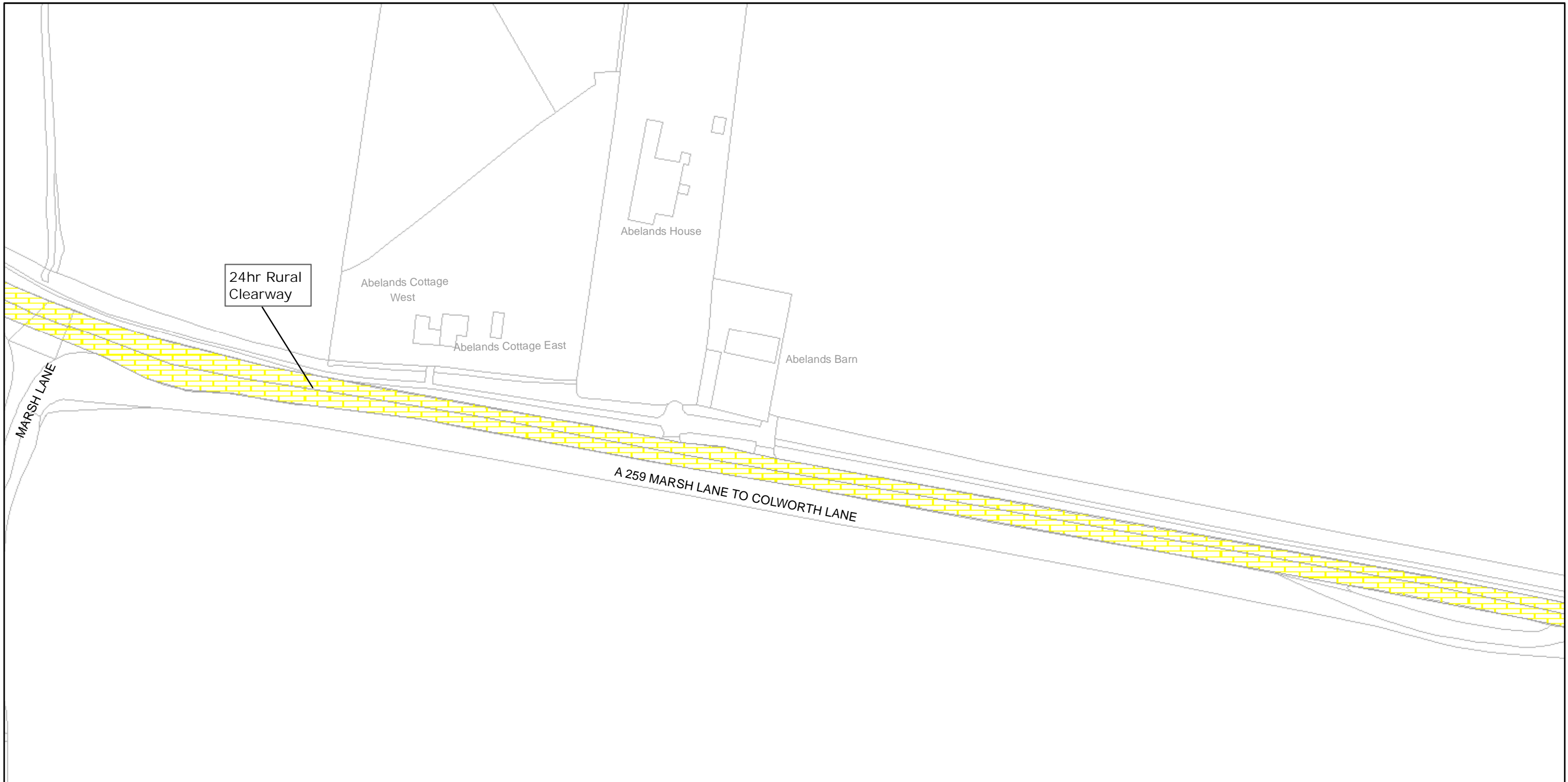
SHEET ISSUE NO 1

SHEET ACTIVE FROM - 12/04/2010



SCALE:  
1:1250  
at A3 size





West Sussex County Council  
Infrastructure  
The Grange  
Tower Street  
Chichester  
West Sussex  
PO19 1RH


CHICHESTER DISTRICT: Oving  
Waiting Restrictions

Reproduced from or based upon 2009 Ordnance Survey mapping with permission of the Controller of HMSO (c) Crown Copyright reserved.  
Unauthorised reproduction infringes Crown copyright and may lead to prosecution or civil proceedings West Sussex County Council Licence No. 100023447

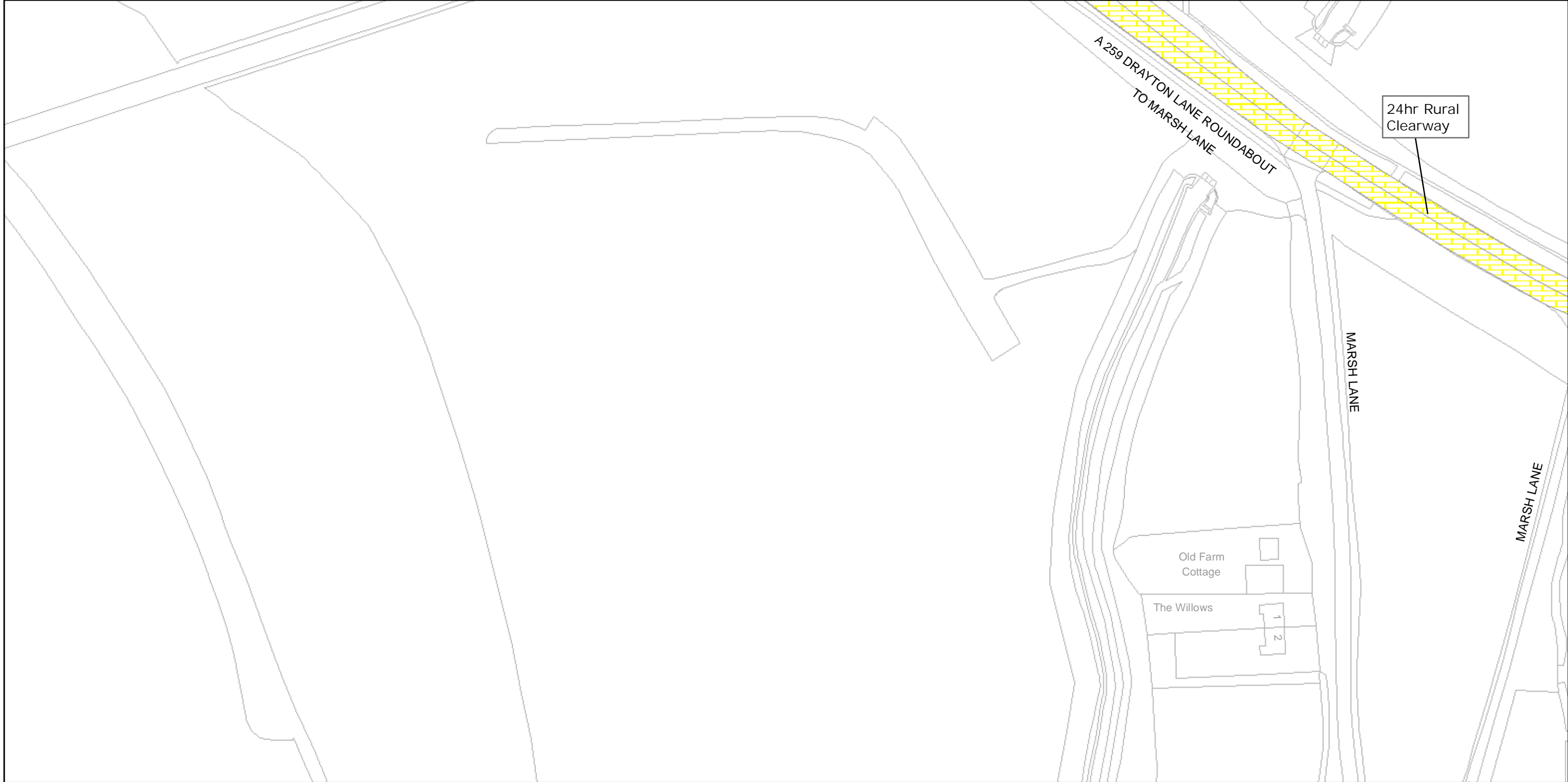
TILE REF NO:  
SU8903SEN

SHEET ISSUE NO 1

SHEET ACTIVE FROM - 12/04/2010



SCALE:  
1:1250  
at A3 size



West Sussex County Council  
Infrastructure  
The Grange  
Tower Street  
Chichester  
West Sussex  
PO19 1RH


CHICHESTER DISTRICT: Oving  
Waiting Restrictions

Reproduced from or based upon 2009 Ordnance Survey mapping with permission of the Controller of HMSO (c) Crown Copyright reserved.  
Unauthorised reproduction infringes Crown copyright and may lead to prosecution or civil proceedings West Sussex County Council Licence No. 100023447

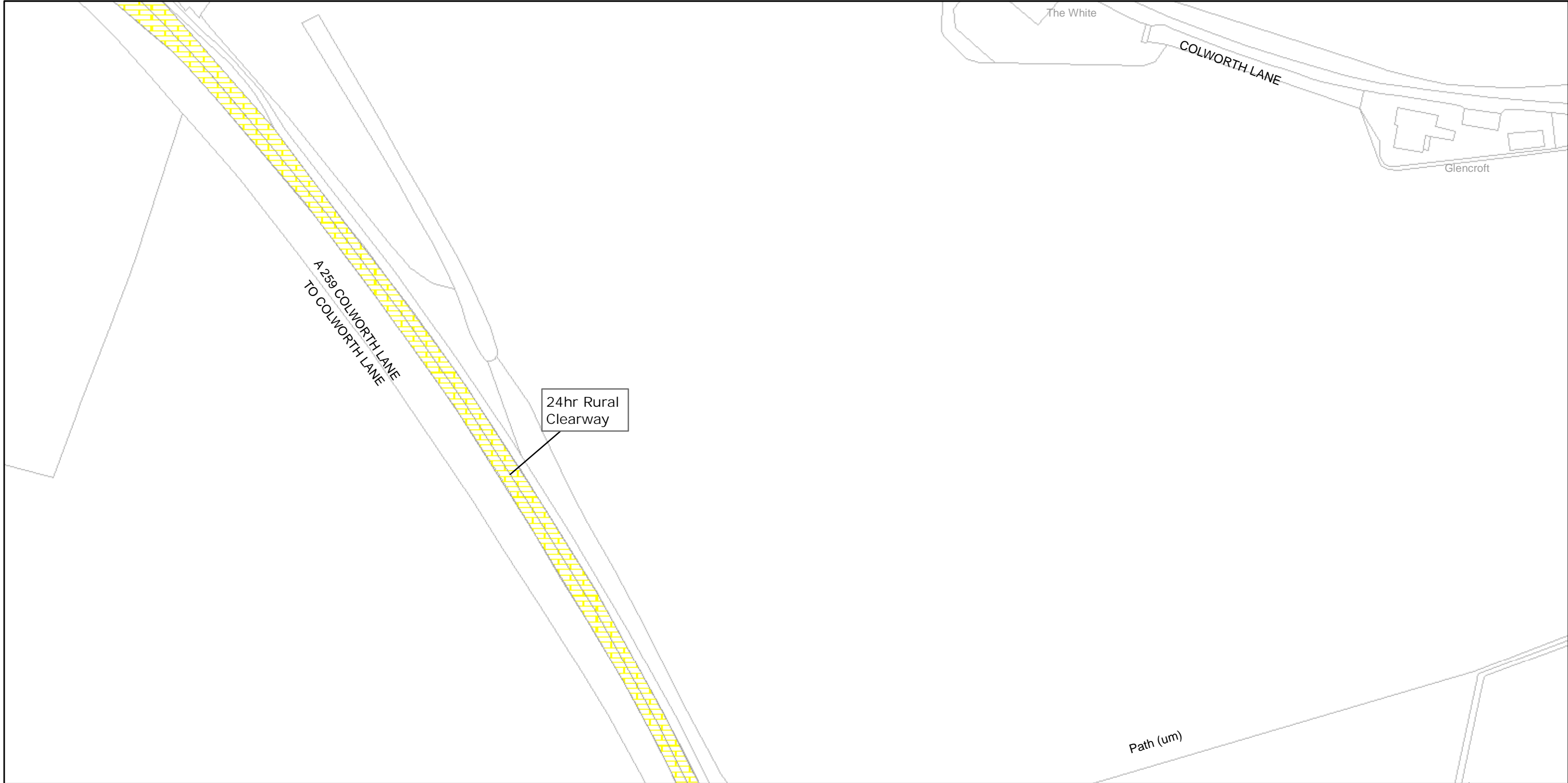
TILE REF NO:  
SU8903SWN

SHEET ISSUE NO 1

SHEET ACTIVE FROM - 12/04/2010



SCALE:  
1:1250  
at A3 size



West Sussex County Council  
Infrastructure  
The Grange  
Tower Street  
Chichester  
West Sussex  
PO19 1RH

CHICHESTER DISTRICT: Oving  
Waiting Restrictions

Reproduced from or based upon 2009 Ordnance Survey mapping with permission of the Controller of HMSO (c) Crown Copyright reserved.  
Unauthorised reproduction infringes Crown copyright and may lead to prosecution or civil proceedings West Sussex County Council Licence No. 100023447

TILE REF NO:  
SU9002NEN

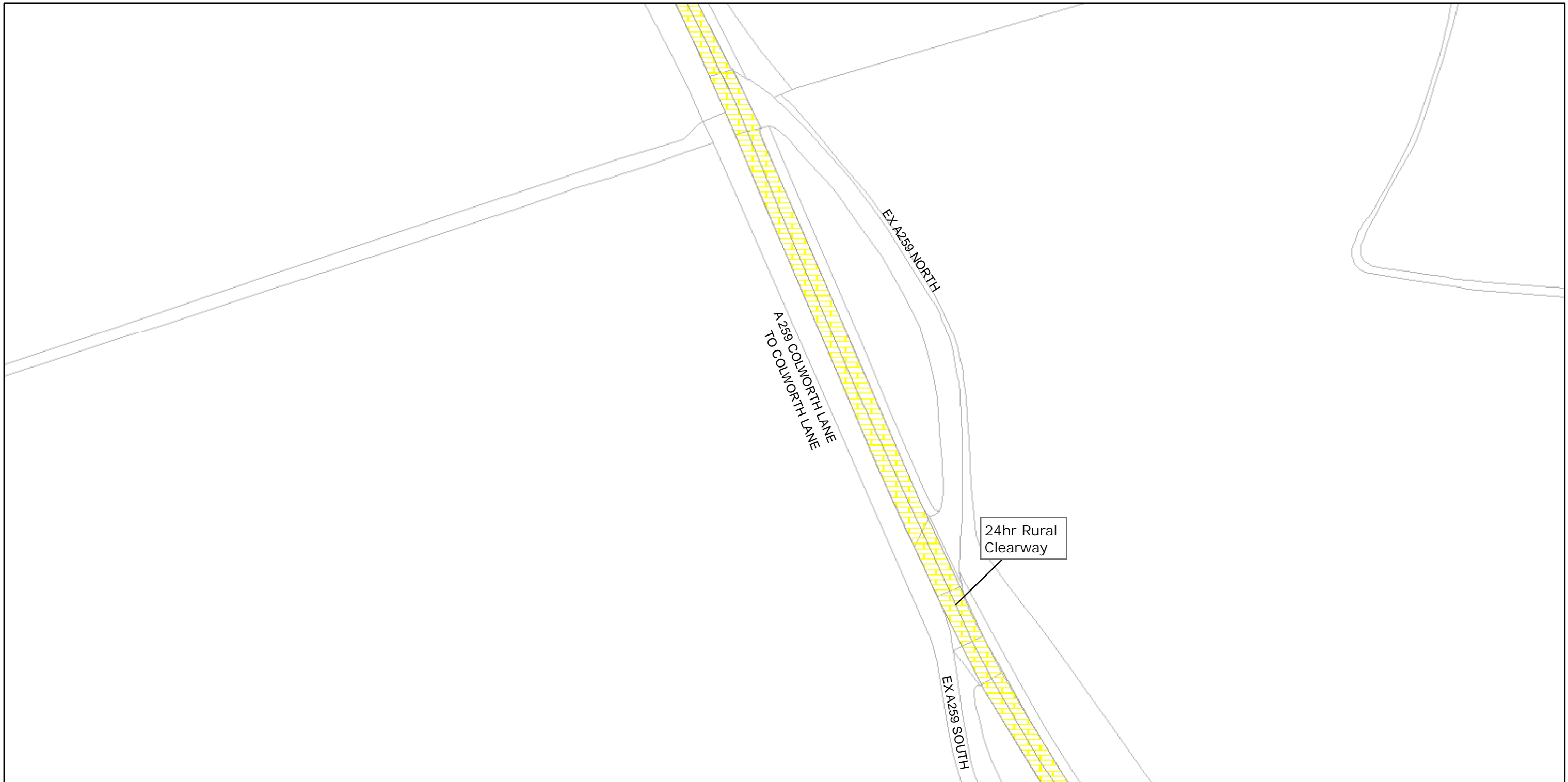
SHEET ISSUE NO 1

SHEET ACTIVE FROM - 12/04/2010



SCALE:  
1:1250  
at A3 size





West Sussex County Council  
Infrastructure  
The Grange  
Tower Street  
Chichester  
West Sussex  
PO19 1RH

CHICHESTER DISTRICT: Oving  
Waiting Restrictions

TILE REF NO:  
SU9002NES


SHEET ISSUE NO 1

SHEET ACTIVE FROM - 12/04/2010



SCALE:  
1:1250  
at A3 size

Reproduced from or based upon 2009 Ordnance Survey mapping with permission of the Controller of HMSO (c) Crown Copyright reserved.  
Unauthorised reproduction infringes Crown copyright and may lead to prosecution or civil proceedings West Sussex County Council Licence No. 100023447




West Sussex County Council  
Infrastructure  
The Grange  
Tower Street  
Chichester  
West Sussex  
PO19 1RH

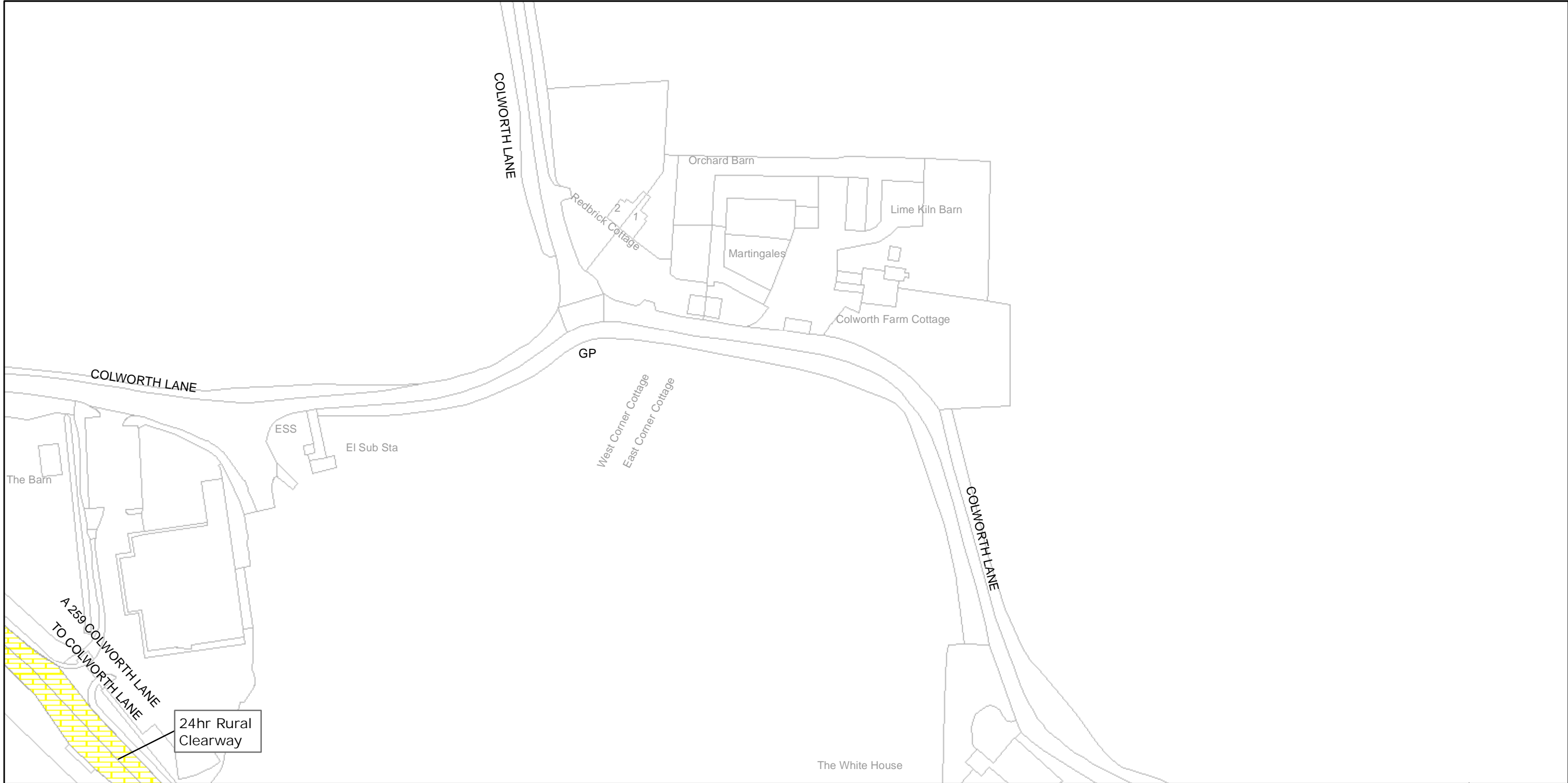
CHICHESTER DISTRICT: Oving  
  
Waiting Restrictions

TILE REF NO:  
**SU9002SEN**

SHEET ISSUE NO 1  
SHEET ACTIVE FROM - 12/04/2010

  
SCALE:  
1:1250  
at A3 size

Reproduced from or based upon 2009 Ordnance Survey mapping with permission of the Controller of HMSO (c) Crown Copyright reserved.  
Unauthorised reproduction infringes Crown copyright and may lead to prosecution or civil proceedings West Sussex County Council Licence No. 100023447



West Sussex County Council  
Infrastructure  
The Grange  
Tower Street  
Chichester  
West Sussex  
PO19 1RH

CHICHESTER DISTRICT: Oving  
Waiting Restrictions

Reproduced from or based upon 2009 Ordnance Survey mapping with permission of the Controller of HMSO (c) Crown Copyright reserved.  
Unauthorised reproduction infringes Crown copyright and may lead to prosecution or civil proceedings West Sussex County Council Licence No. 100023447

TILE REF NO:  
SU9003SES

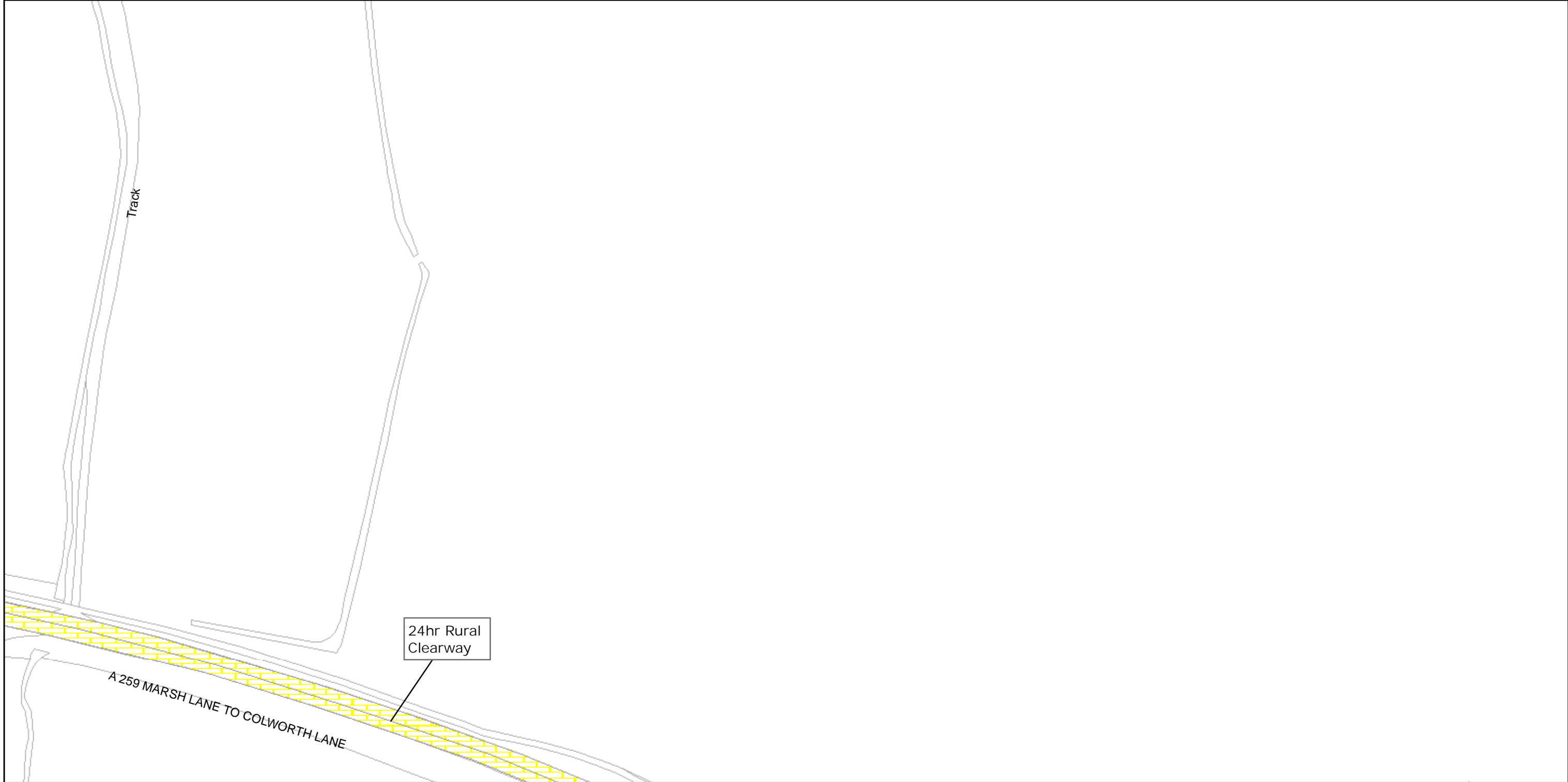
SHEET ISSUE NO 1

SHEET ACTIVE FROM - 12/04/2010



SCALE:  
1:1250  
at A3 size





West Sussex County Council  
Infrastructure  
The Grange  
Tower Street  
Chichester  
West Sussex  
PO19 1RH

CHICHESTER DISTRICT: Oving

WAITING RESTRICTIONS

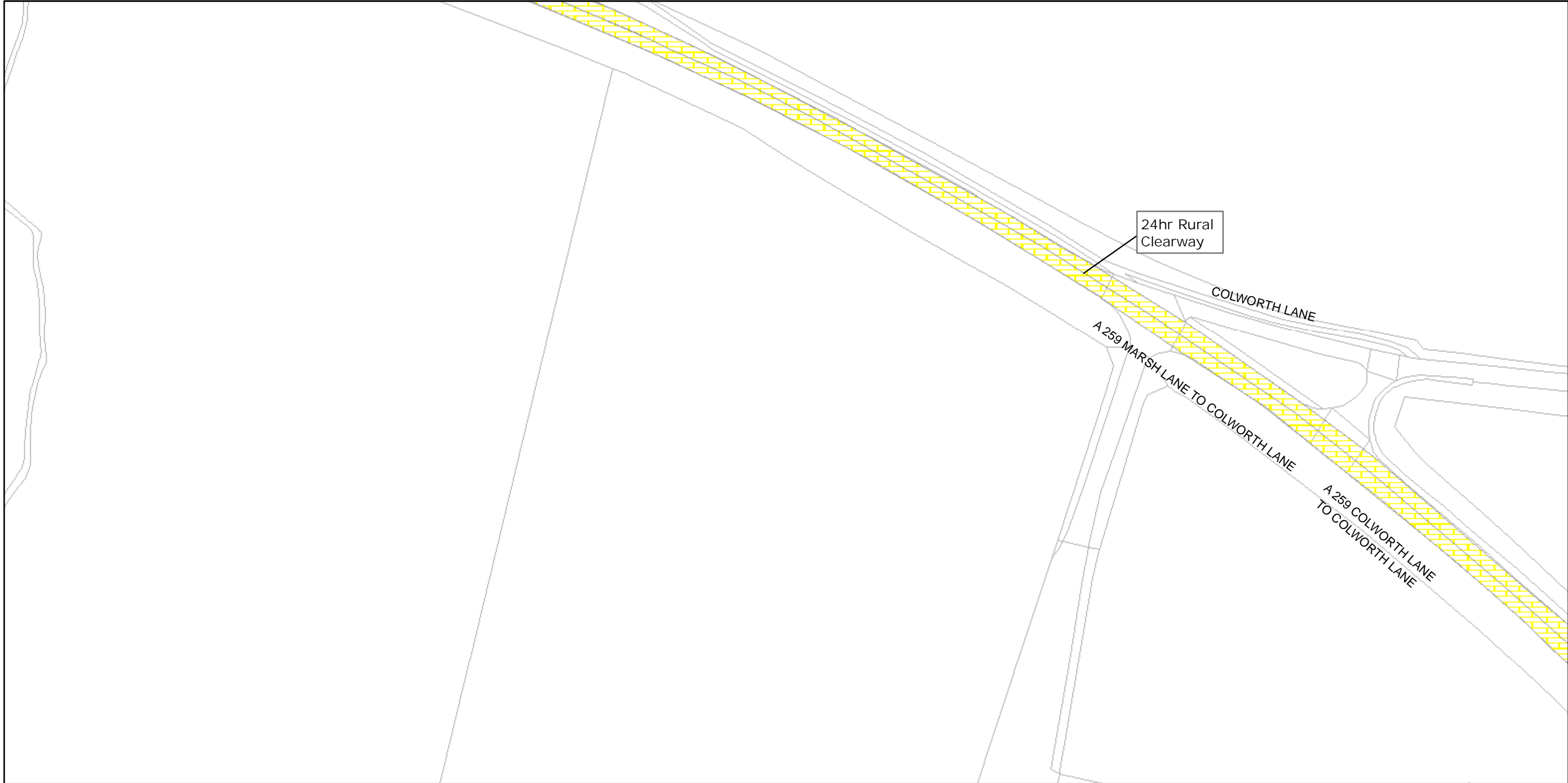
Reproduced from or based upon 2009 Ordnance Survey mapping with permission of the Controller of HMSO (c) Crown Copyright reserved.  
Unauthorised reproduction infringes Crown copyright and may lead to prosecution or civil proceedings West Sussex County Council Licence No. 100023447

TILE REF NO:  
SU9003SWN

SHEET ISSUE NO 1  
SHEET ACTIVE FROM - 12/04/2010

±

SCALE:  
1:1250  
at A3 size



West Sussex County Council  
Infrastructure  
The Grange  
Tower Street  
Chichester  
West Sussex  
PO19 1RH

CHICHESTER DISTRICT: Oving  
Waiting Restrictions

TILE REF NO:  
SU9003SWS

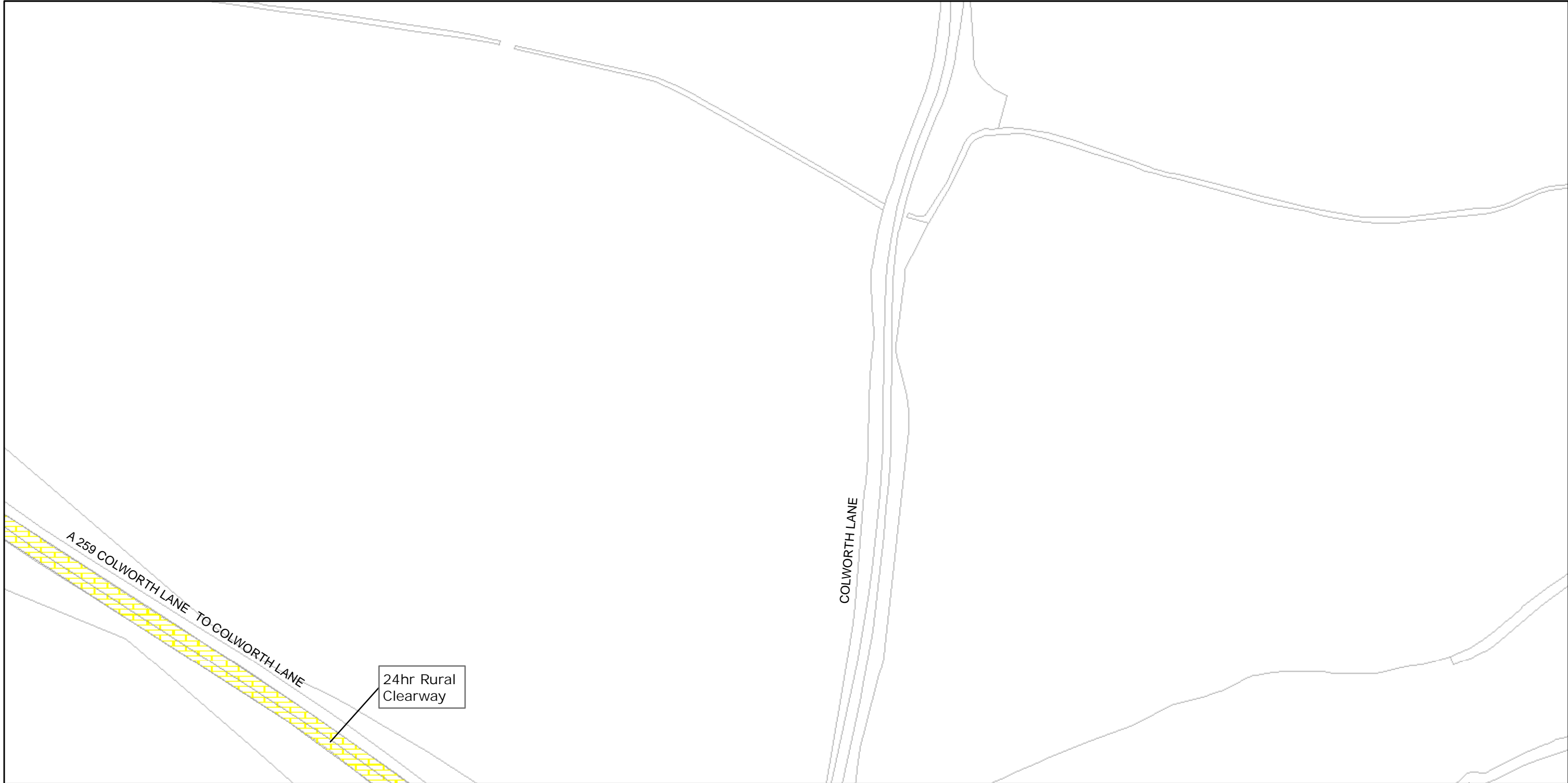
SHEET ISSUE NO 1

SHEET ACTIVE FROM - 12/04/2010



SCALE:  
1:1250  
at A3 size

Reproduced from or based upon 2009 Ordnance Survey mapping with permission of the Controller of HMSO (c) Crown Copyright reserved.  
Unauthorised reproduction infringes Crown copyright and may lead to prosecution or civil proceedings West Sussex County Council Licence No. 100023447



West Sussex County Council  
Infrastructure  
The Grange  
Tower Street  
Chichester  
West Sussex  
PO19 1RH

CHICHESTER DISTRICT: Oving  
Waiting Restrictions

TILE REF NO:  
SU9102SWN

SHEET ISSUE NO 1

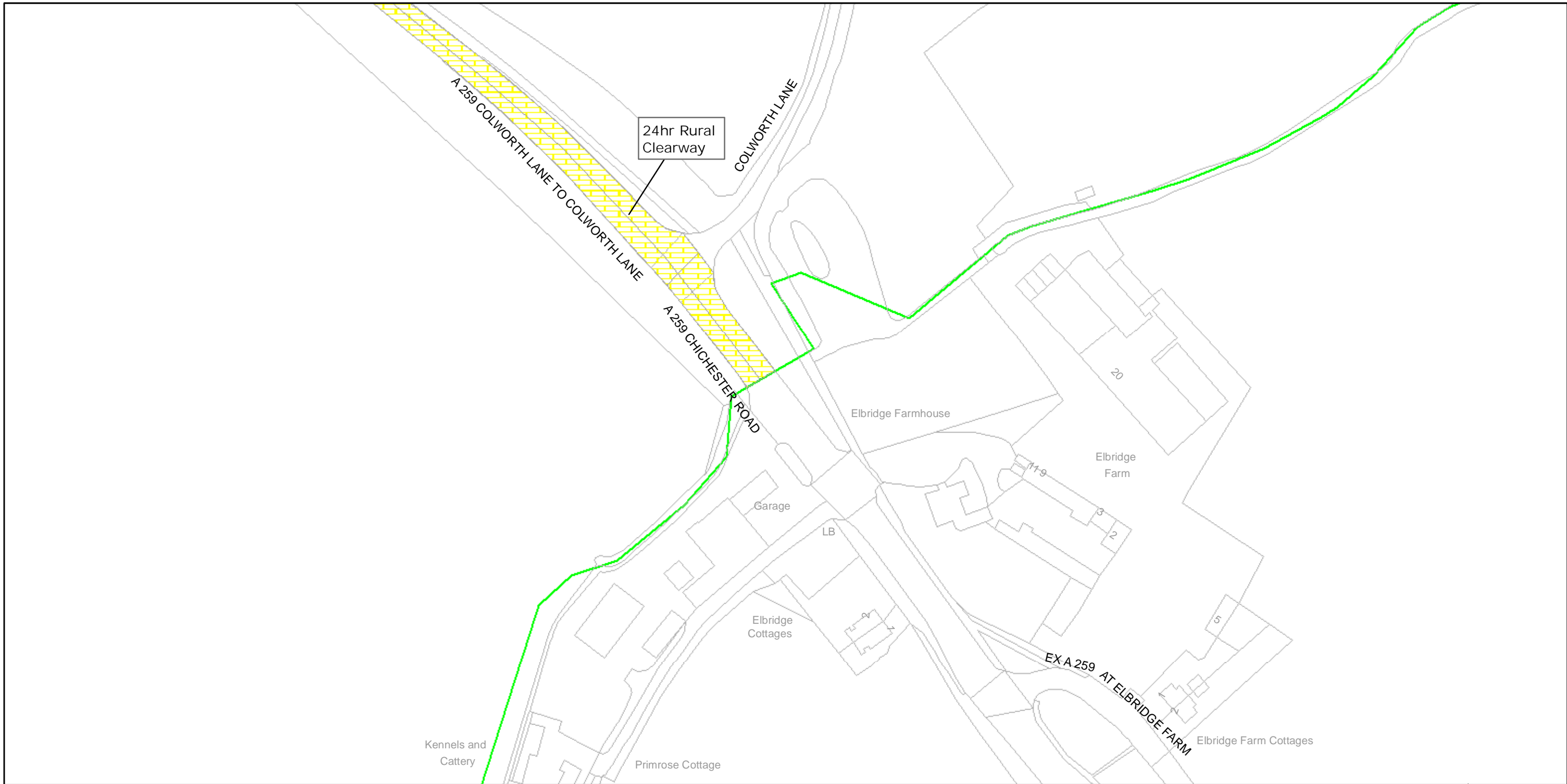
SHEET ACTIVE FROM - 12/04/2010



SCALE:  
1:1250  
at A3 size

Reproduced from or based upon 2009 Ordnance Survey mapping with permission of the Controller of HMSO (c) Crown Copyright reserved.  
Unauthorised reproduction infringes Crown copyright and may lead to prosecution or civil proceedings West Sussex County Council Licence No. 100023447





West Sussex County Council  
Infrastructure  
The Grange  
Tower Street  
Chichester  
West Sussex  
PO19 1RH


CHICHESTER DISTRICT: Oving

WAITING RESTRICTIONS

TILE REF NO:  
SU9102SWS

SHEET ISSUE NO 1

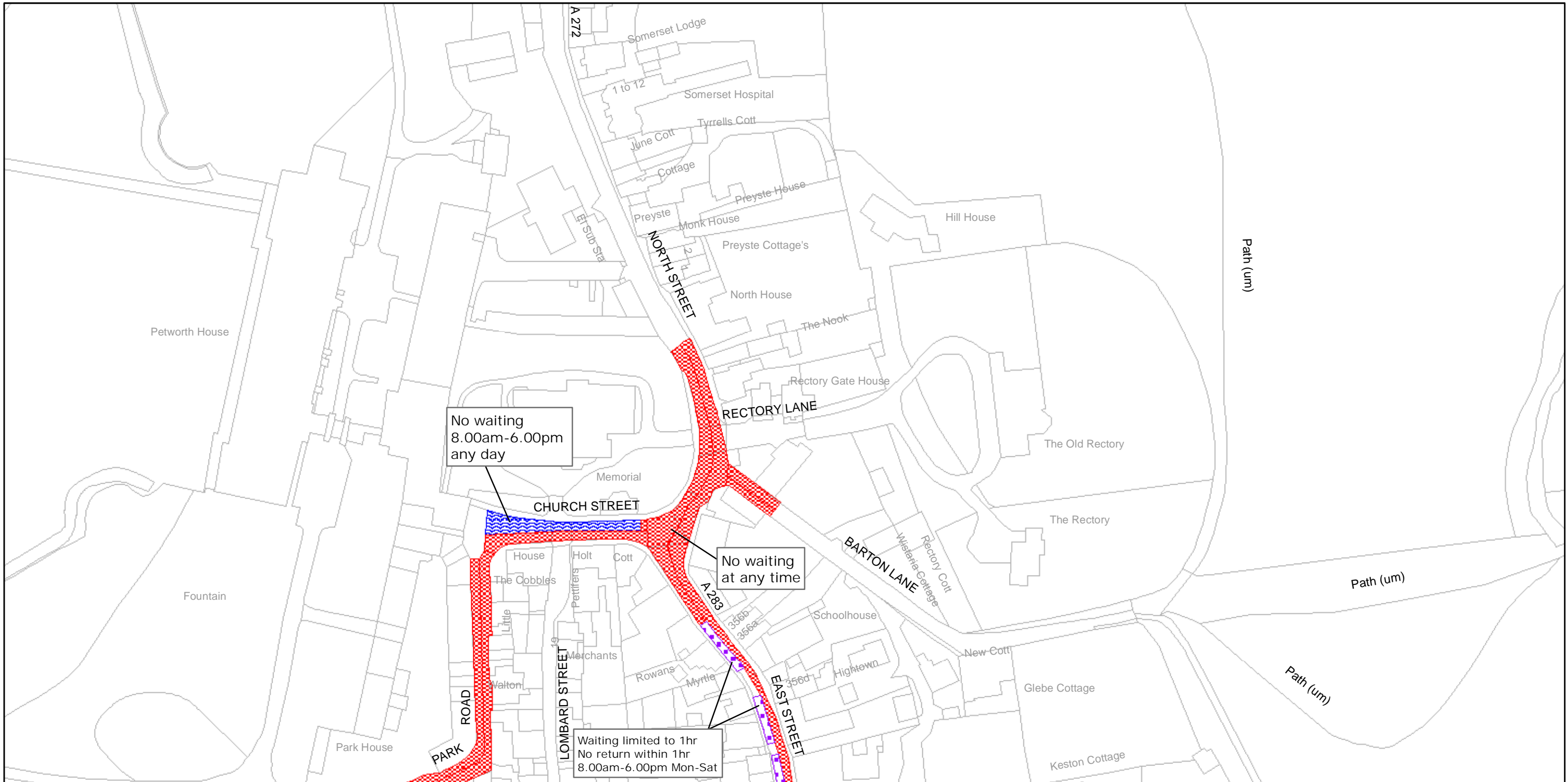
SHEET ACTIVE FROM - 12/04/2010



SCALE:  
1:1250  
at A3 size

Reproduced from or based upon 2009 Ordnance Survey mapping with permission of the Controller of HMSO (c) Crown Copyright reserved.  
Unauthorised reproduction infringes Crown copyright and may lead to prosecution or civil proceedings West Sussex County Council Licence No. 100023447

PETWORTH



West Sussex County Council  
Infrastructure  
The Grange  
Tower Street  
Chichester  
West Sussex  
PO19 1RH

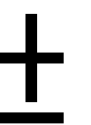
# CHICHESTER DISTRICT: PETWORTH WAITING RESTRICTIONS

Reproduced from or based upon 2009 Ordnance Survey mapping with permission of the Controller of HMSO (c) Crown Copyright reserved.  
Unauthorised reproduction infringes Crown copyright and may lead to prosecution or civil proceedings West Sussex County Council Licence No. 100023447

TILE REF NO:  
SU9721NEN

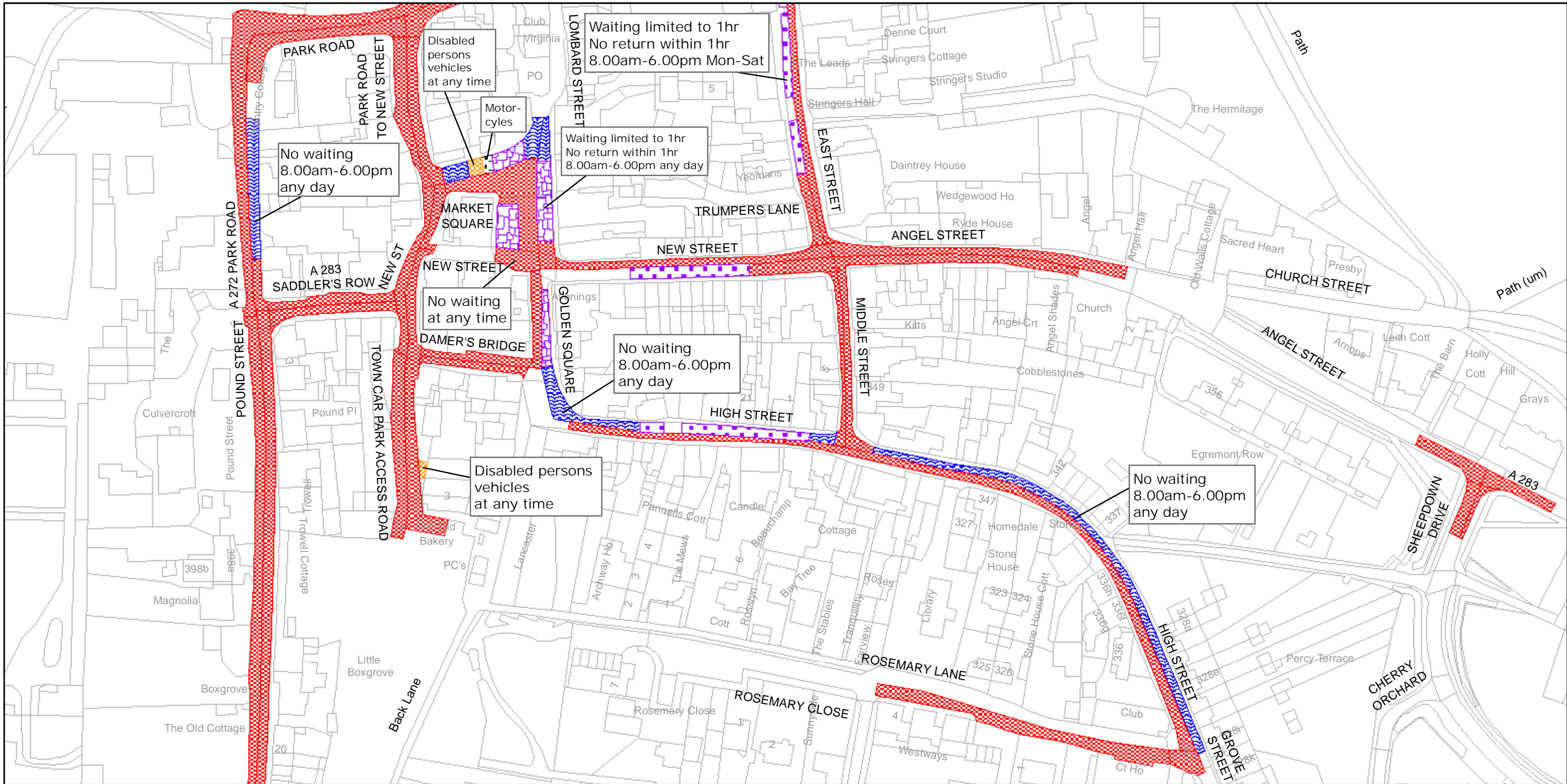
SHEET ISSUE NO 1

SHEET ACTIVE FROM - 12/04/2010



SCALE:  
1:1250  
at A3 size





West Sussex County Council  
Infrastructure  
The Grange  
Tower Street  
Chichester  
West Sussex  
PO19 1RH

CHICHESTER DISTRICT: PETWORTH  
WAITING RESTRICTIONS

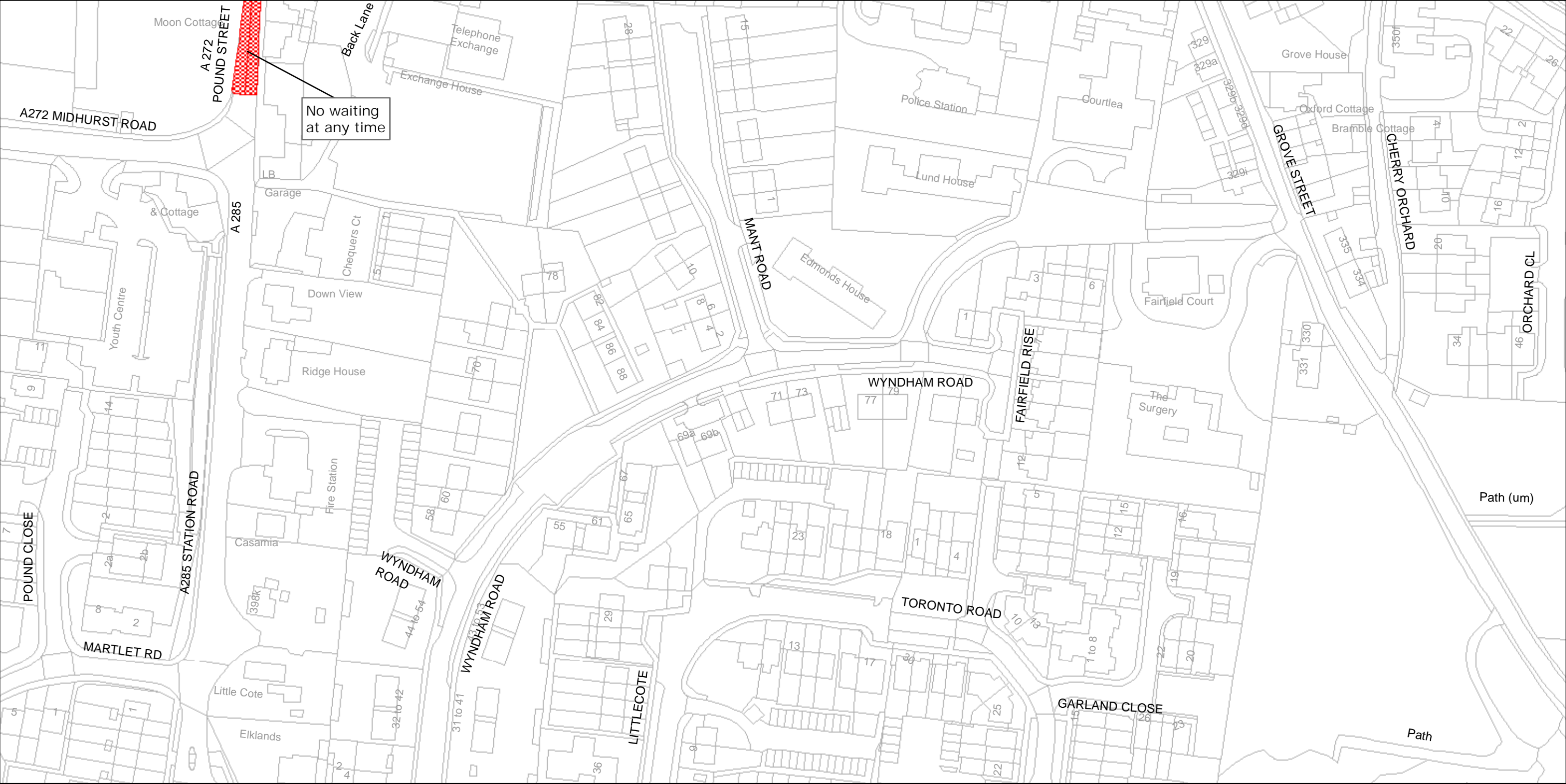
Reproduced from or based upon 2009 Ordnance Survey mapping with permission of the Controller of HMSO (c) Crown Copyright reserved.  
Unauthorised reproduction infringes Crown copyright and may lead to prosecution or civil proceedings West Sussex County Council Licence No. 100023447



TILE REF NO:  
SU9721NES

SHEET ISSUE NO 1  
SHEET ACTIVE FROM - 12/04/2010



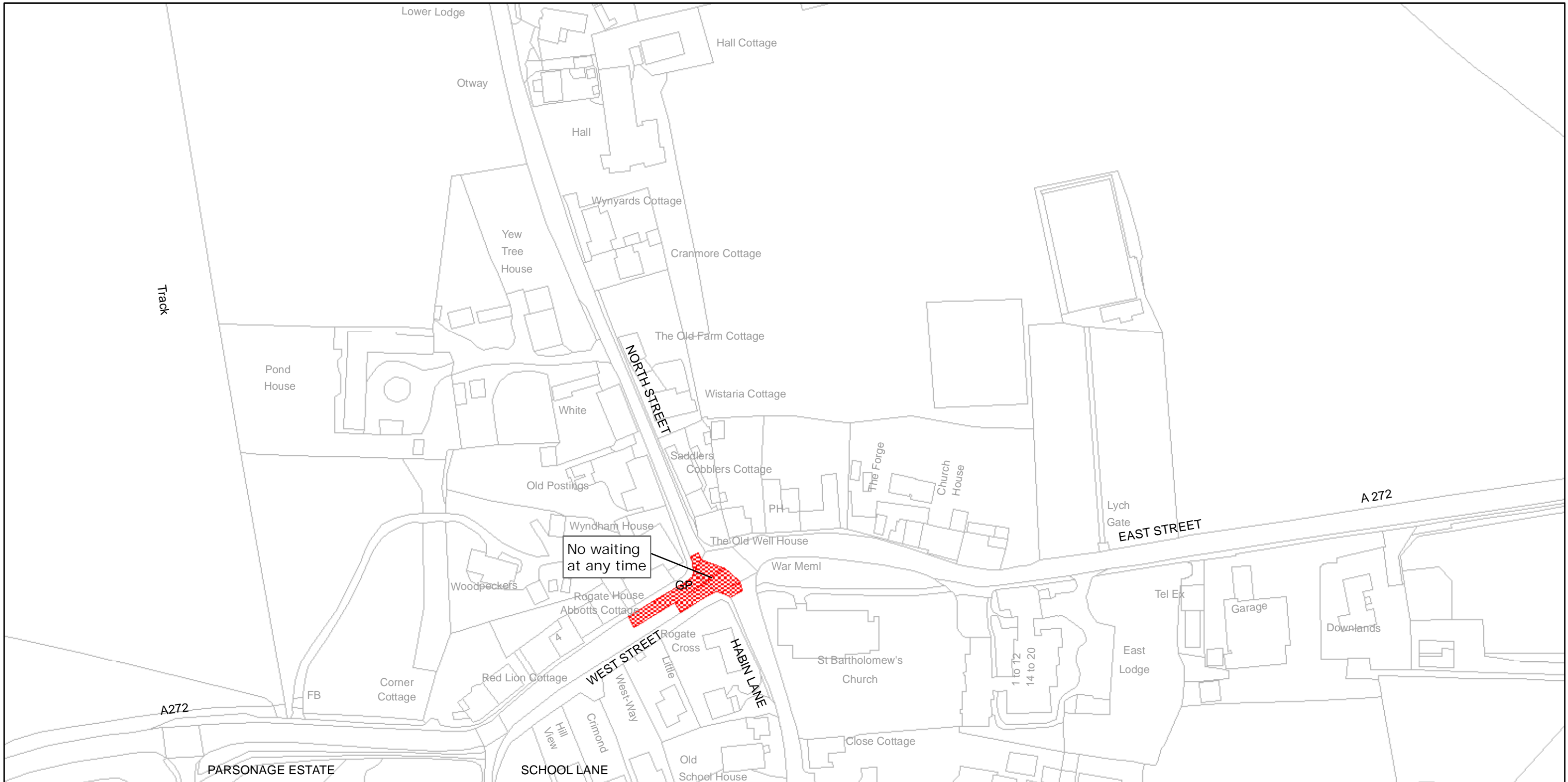
SCALE:  
1:1250  
at A3 size



	<p>West Sussex County Council Infrastructure The Grange Tower Street Chichester West Sussex PO19 1RH</p>	<p>CHICHESTER DISTRICT: PETWORTH</p> <p>WAITING RESTRICTIONS</p>	<p>TILE REF NO: SU9721SEN</p> <p>SHEET ISSUE NO 1</p> <p>SHEET ACTIVE FROM - 12/04/2010</p>	 <p>SCALE: 1:1250 at A3 size</p>
<p>Reproduced from or based upon 2009 Ordnance Survey mapping with permission of the Controller of HMSO (c) Crown Copyright reserved. Unauthorised reproduction infringes Crown copyright and may lead to prosecution or civil proceedings West Sussex County Council Licence No. 100023447</p>				

ROGATE





West Sussex County Council  
Infrastructure  
The Grange  
Tower Street  
Chichester  
West Sussex  
PO19 1RH

# CHICHESTER DISTRICT: ROGATE WAITING RESTRICTIONS

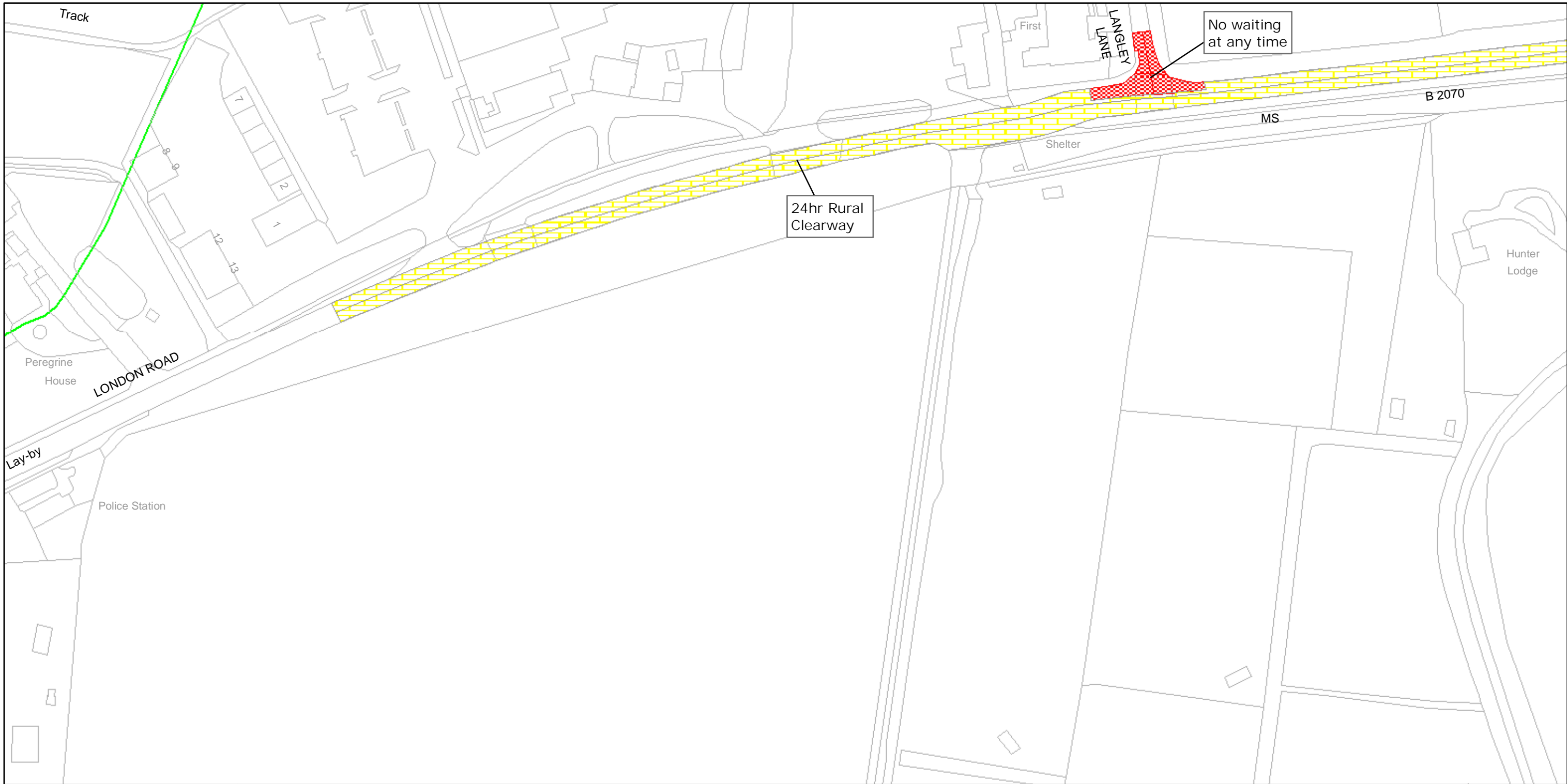
Reproduced from or based upon 2009 Ordnance Survey mapping with permission of the Controller of HMSO (c) Crown Copyright reserved.  
Unauthorised reproduction infringes Crown copyright and may lead to prosecution or civil proceedings West Sussex County Council Licence No. 100023447

TILE REF NO:  
SU8023NEN

SHEET ISSUE NO 1  
SHEET ACTIVE FROM - 12/04/2010



SCALE:  
1:1250  
at A3 size



West Sussex County Council  
Infrastructure  
The Grange  
Tower Street  
Chichester  
West Sussex  
PO19 1RH


CHICHESTER DISTRICT: ROGATE  
WAITING RESTRICTIONS

Reproduced from or based upon 2009 Ordnance Survey mapping with permission of the Controller of HMSO (c) Crown Copyright reserved.  
Unauthorised reproduction infringes Crown copyright and may lead to prosecution or civil proceedings West Sussex County Council Licence No. 100023447

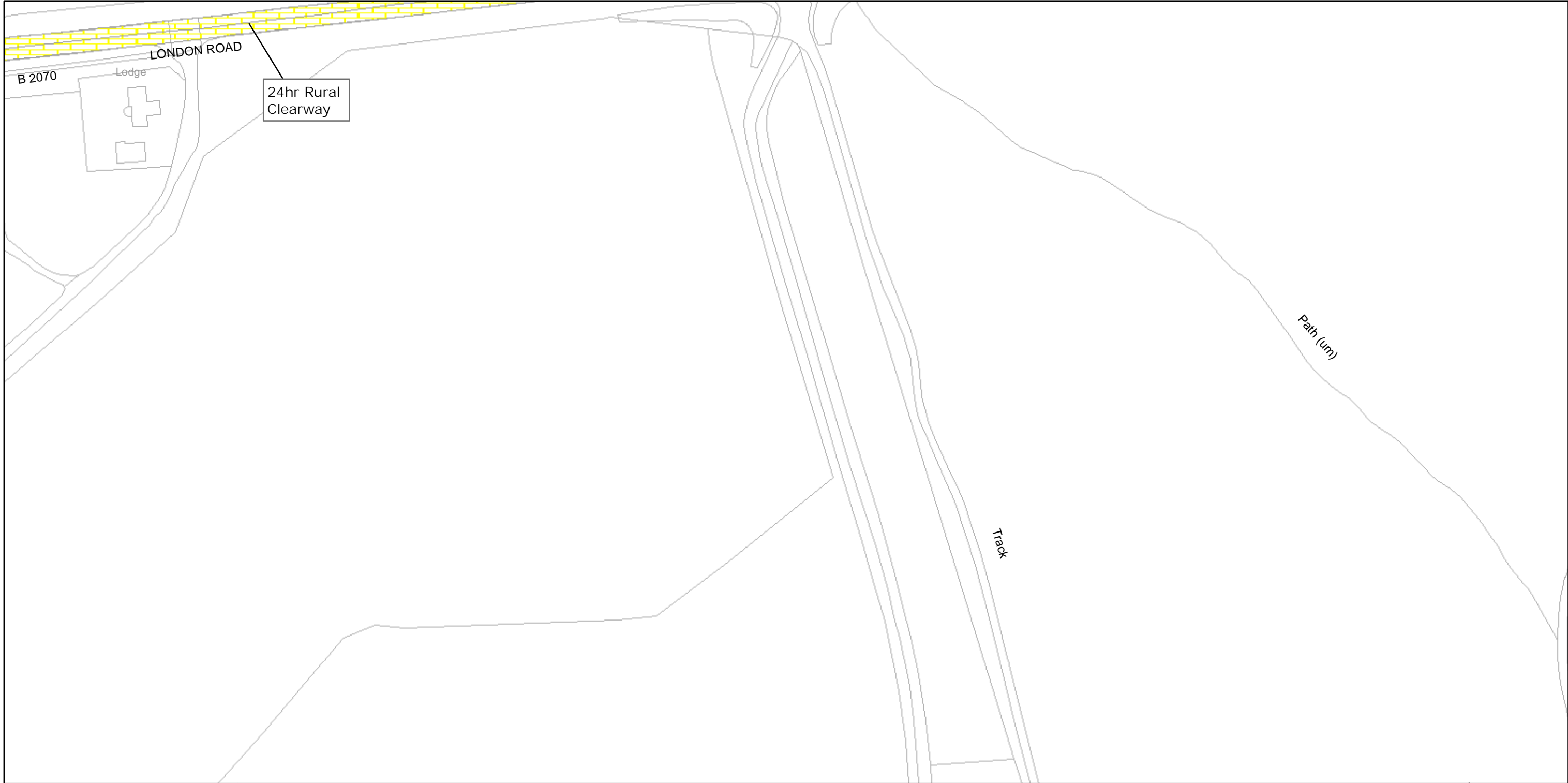
TILE REF NO:  
SU8027NEN

SHEET ISSUE NO 1

SHEET ACTIVE FROM - 12/04/2010



SCALE:  
1:1250  
at A3 size



West Sussex County Council  
Infrastructure  
The Grange  
Tower Street  
Chichester  
West Sussex  
PO19 1RH

CHICHESTER DISTRICT: ROGATE  
WAITING RESTRICTIONS

TILE REF NO:  
SU8127NWN

SHEET ISSUE NO 1

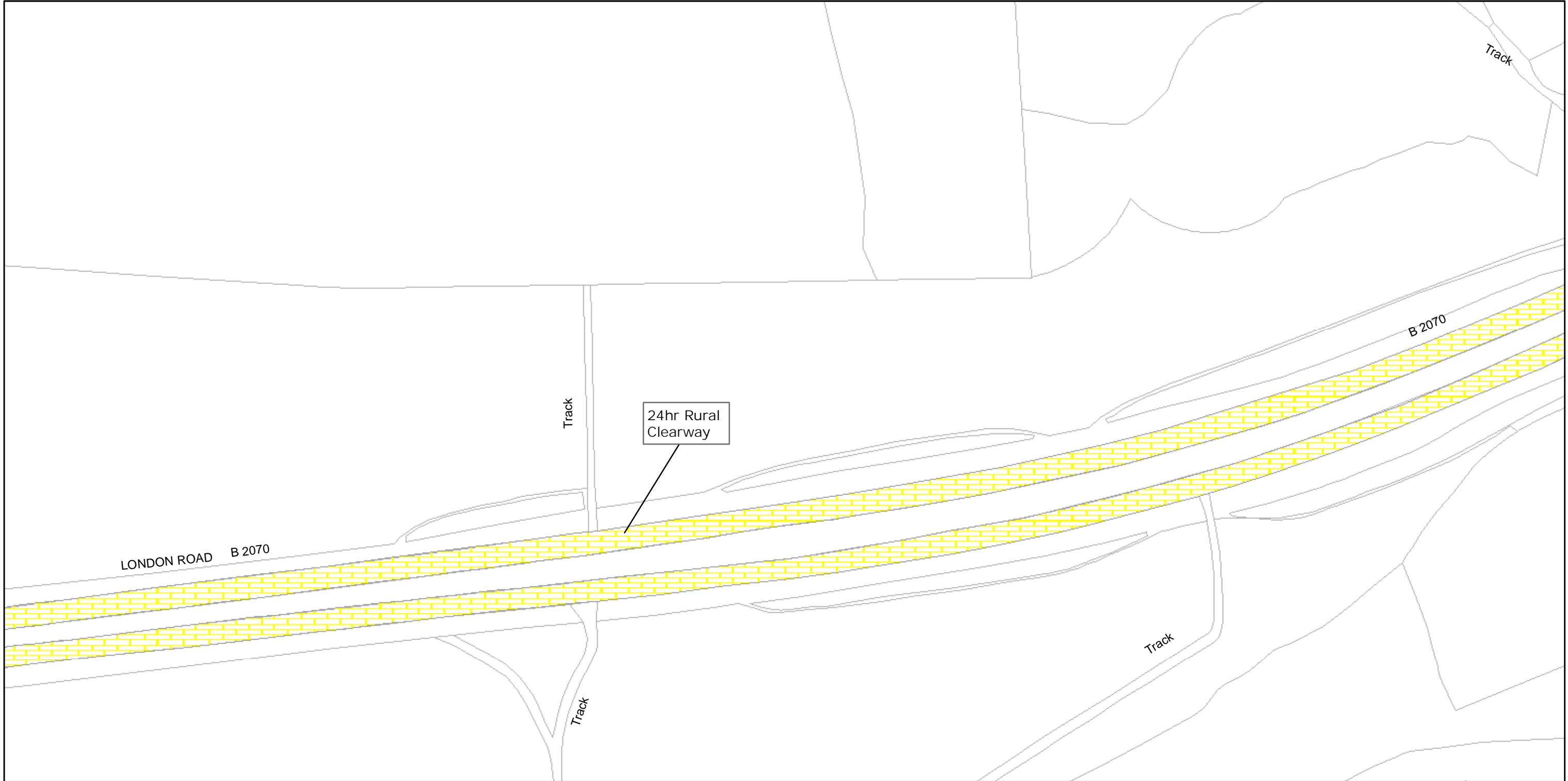
SHEET ACTIVE FROM - 12/04/2010



SCALE:  
1:1250  
at A3 size

Reproduced from or based upon 2009 Ordnance Survey mapping with permission of the Controller of HMSO (c) Crown Copyright reserved.  
Unauthorised reproduction infringes Crown copyright and may lead to prosecution or civil proceedings West Sussex County Council Licence No. 100023447






West Sussex County Council  
Infrastructure  
The Grange  
Tower Street  
Chichester  
West Sussex  
PO19 1RH

CHICHESTER DISTRICT: MILLAND AND ROGATE  
WAITING RESTRICTIONS

TILE REF NO:  
SU8128SES

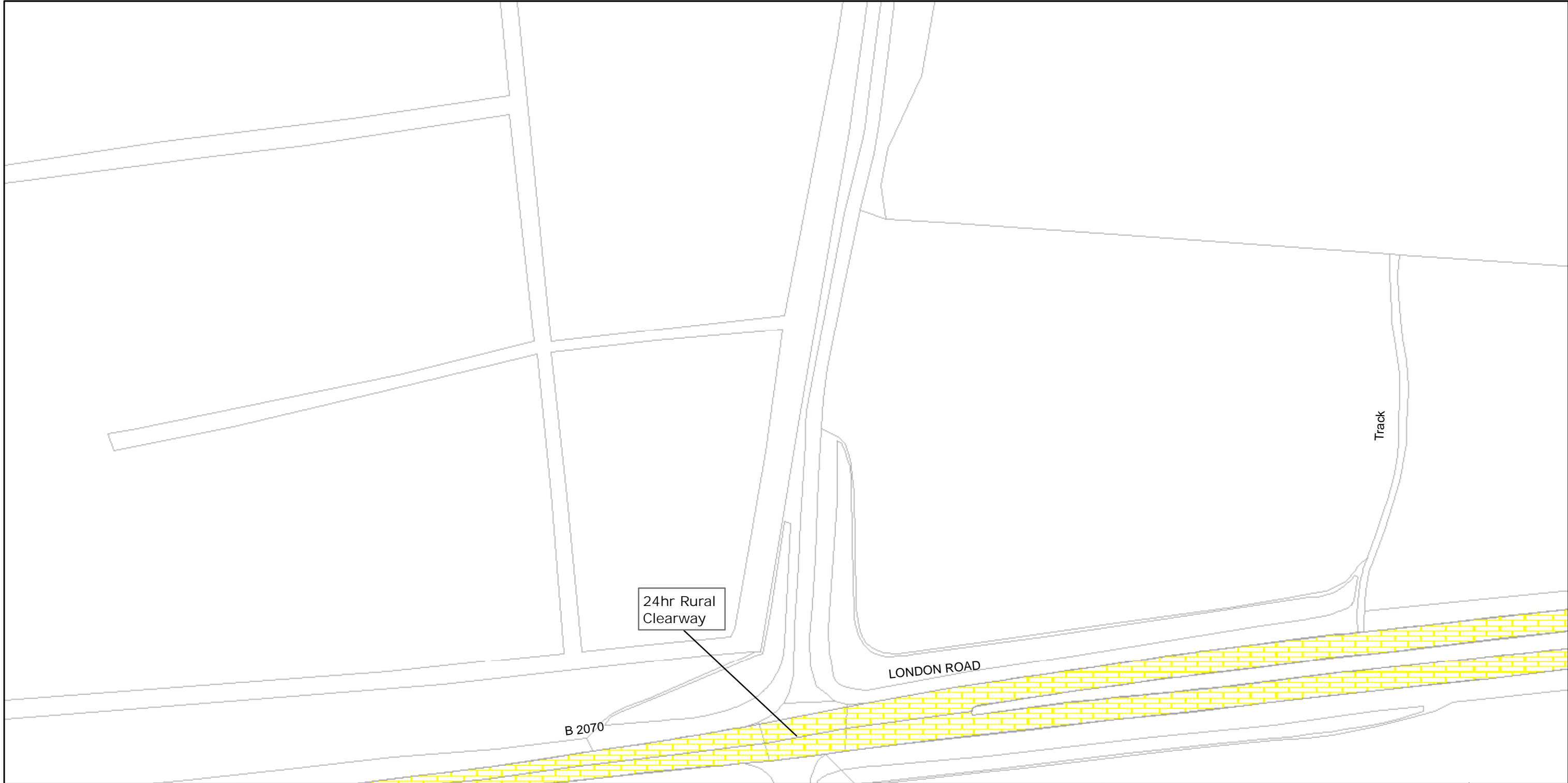
SHEET ISSUE NO 1

SHEET ACTIVE FROM - 12/04/2010



SCALE:  
1:1250  
at A3 size

Reproduced from or based upon 2009 Ordnance Survey mapping with permission of the Controller of HMSO (c) Crown Copyright reserved.  
Unauthorised reproduction infringes Crown copyright and may lead to prosecution or civil proceedings West Sussex County Council Licence No. 100023447



West Sussex County Council  
Infrastructure  
The Grange  
Tower Street  
Chichester  
West Sussex  
PO19 1RH


CHICHESTER DISTRICT: ROGATE  
WAITING RESTRICTIONS

Reproduced from or based upon 2009 Ordnance Survey mapping with permission of the Controller of HMSO (c) Crown Copyright reserved.  
Unauthorised reproduction infringes Crown copyright and may lead to prosecution or civil proceedings West Sussex County Council Licence No. 100023447

TILE REF NO:  
SU8128SWS

SHEET ISSUE NO 1

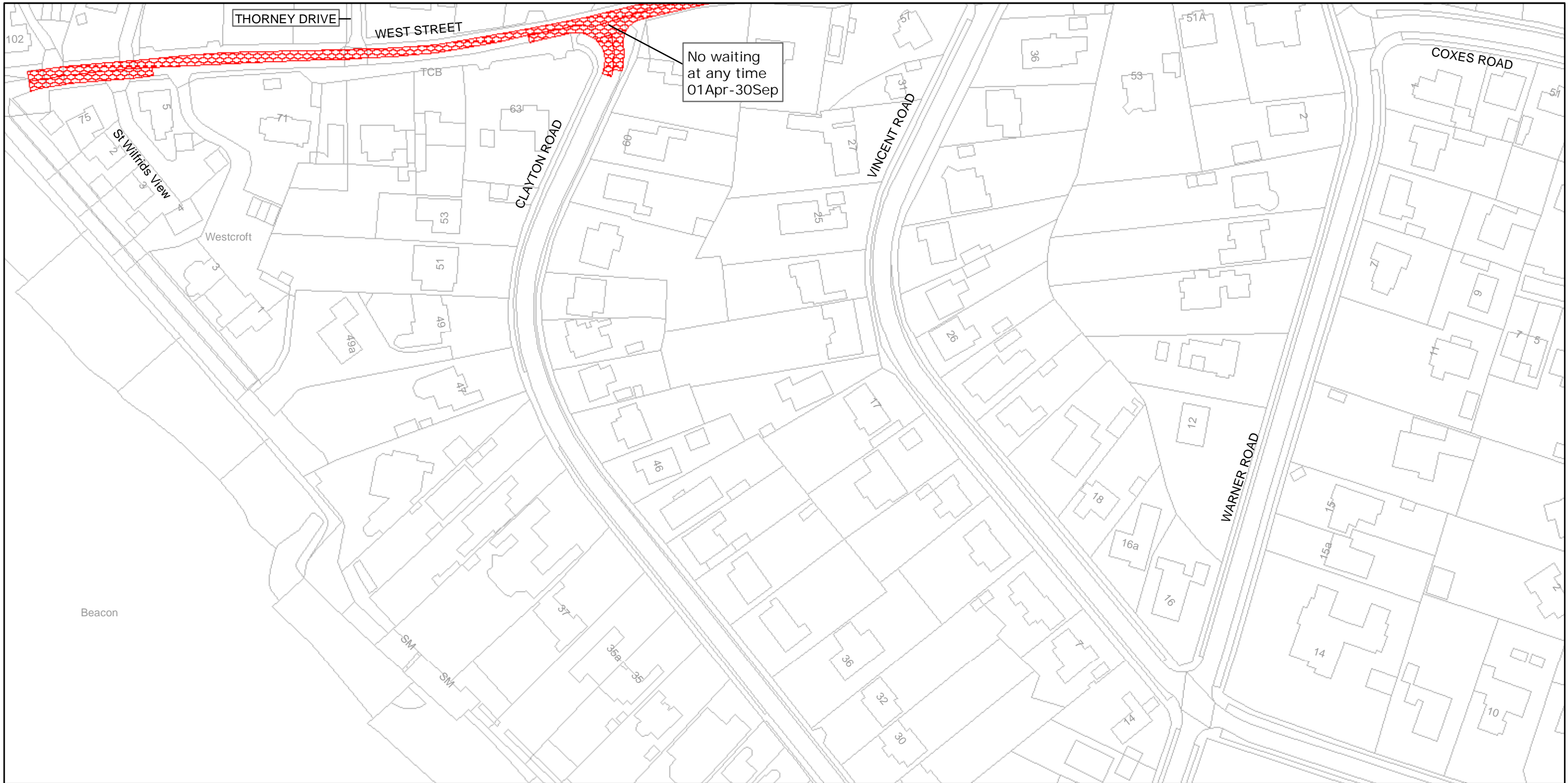
SHEET ACTIVE FROM - 12/04/2010



SCALE:  
1:1250  
at A3 size

SELSEY






West Sussex County Council  
Infrastructure  
The Grange  
Tower Street  
Chichester  
West Sussex  
PO19 1RH

CHICHESTER DISTRICT: SELSEY  
WAITING RESTRICTIONS

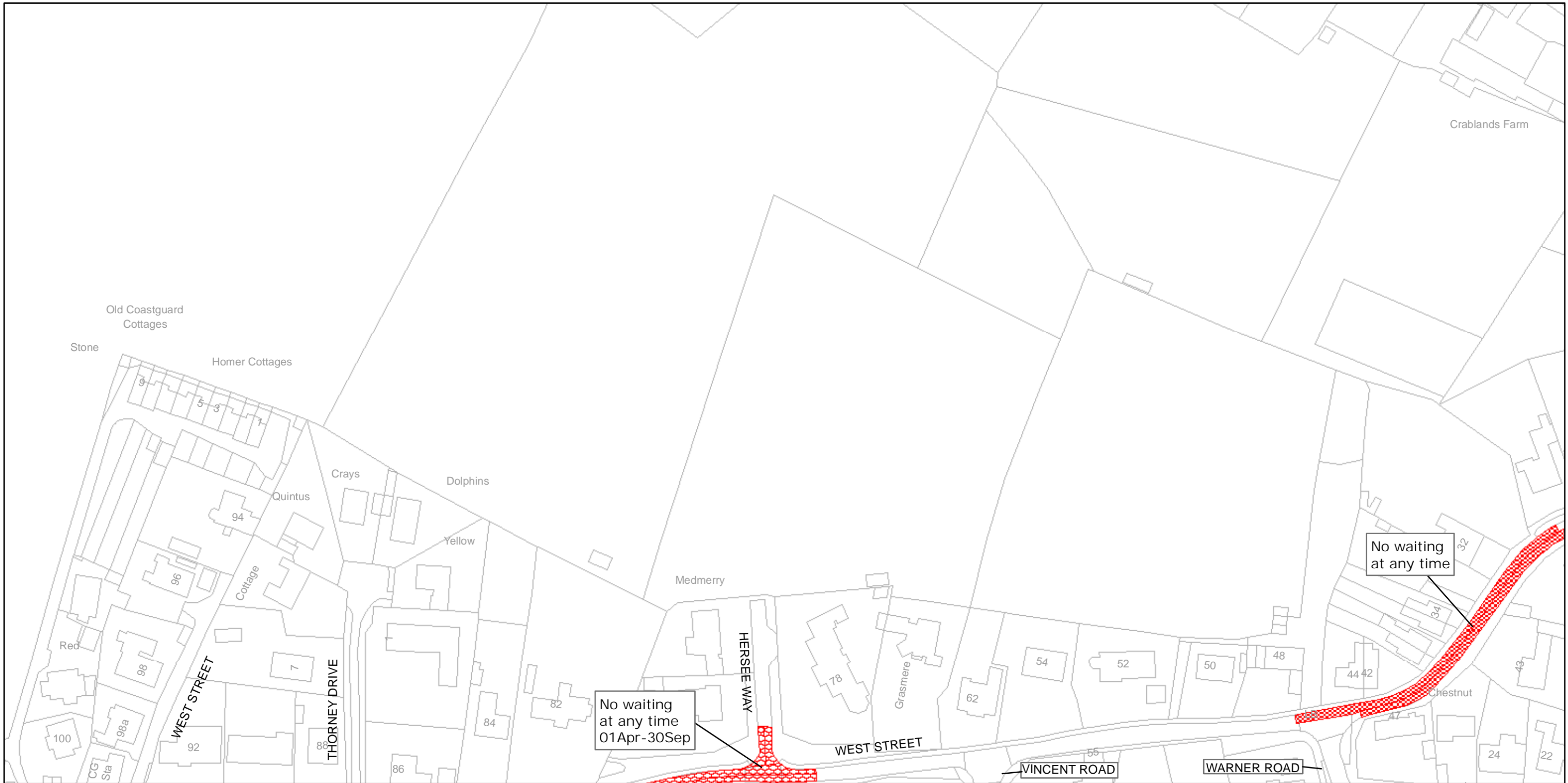
Reproduced from or based upon 2009 Ordnance Survey mapping with permission of the Controller of HMSO (c) Crown Copyright reserved.  
Unauthorised reproduction infringes Crown copyright and may lead to prosecution or civil proceedings West Sussex County Council Licence No. 100023447

TILE REF NO:  
SZ8492NEN

SHEET ISSUE NO 1  
SHEET ACTIVE FROM - 12/04/2010



SCALE:  
1:1250  
at A3 size



West Sussex County Council  
Infrastructure  
The Grange  
Tower Street  
Chichester  
West Sussex  
PO19 1RH


CHICHESTER DISTRICT: SELSEY  
WAITING RESTRICTIONS

Reproduced from or based upon 2009 Ordnance Survey mapping with permission of the Controller of HMSO (c) Crown Copyright reserved.  
Unauthorised reproduction infringes Crown copyright and may lead to prosecution or civil proceedings West Sussex County Council Licence No. 100023447

TILE REF NO:  
SZ8493SES

SHEET ISSUE NO 1

SHEET ACTIVE FROM - 12/04/2010



SCALE:  
1:1250  
at A3 size



West Sussex County Council  
Infrastructure  
The Grange  
Tower Street  
Chichester  
West Sussex  
PO19 1RH


CHICHESTER DISTRICT: SELSEY  
WAITING RESTRICTIONS

Reproduced from or based upon 2009 Ordnance Survey mapping with permission of the Controller of HMSO (c) Crown Copyright reserved.  
Unauthorised reproduction infringes Crown copyright and may lead to prosecution or civil proceedings West Sussex County Council Licence No. 100023447

TILE REF NO:  
SZ8592NEN

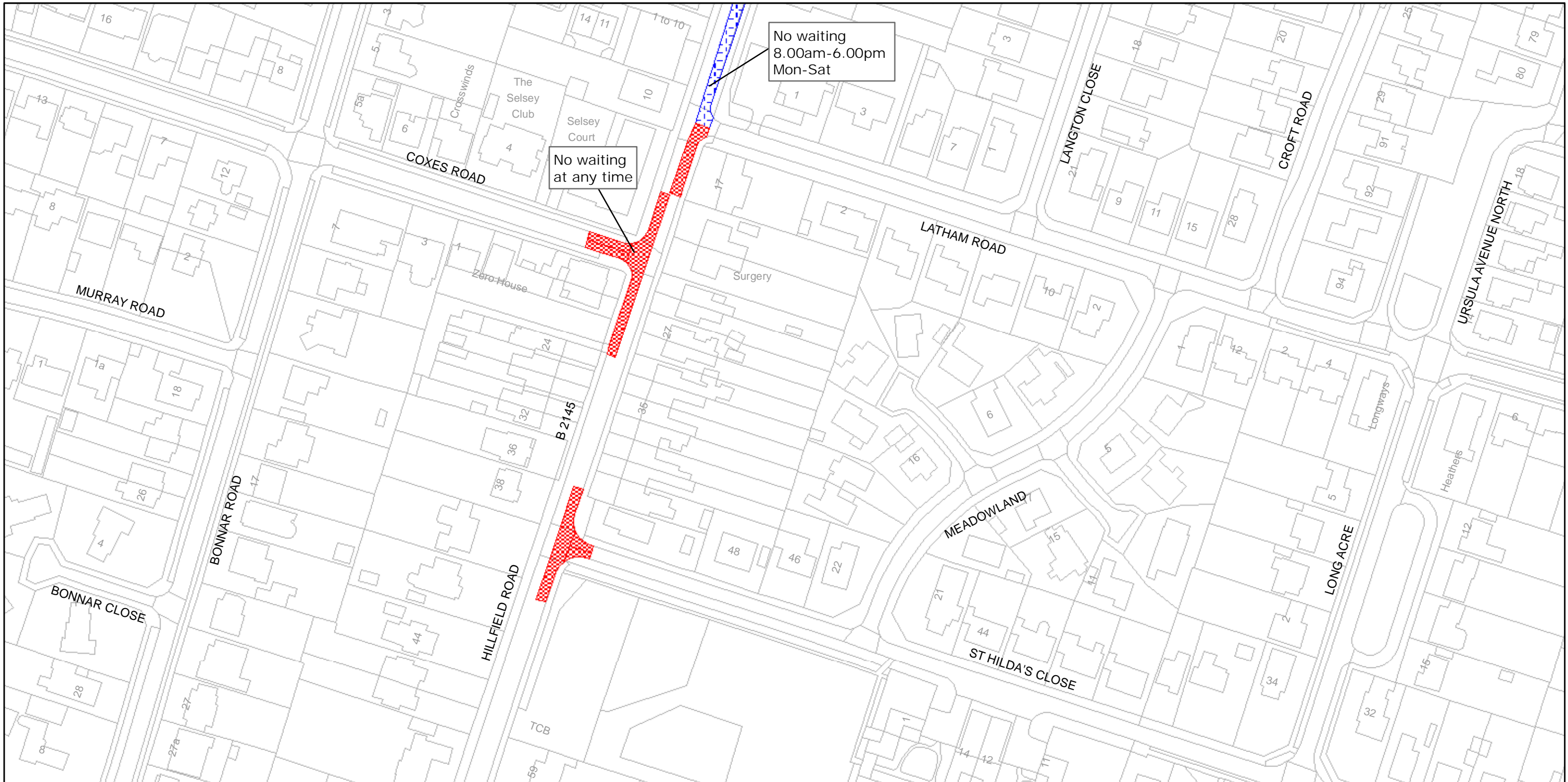
SHEET ISSUE NO 1

SHEET ACTIVE FROM - 12/04/2010



SCALE:  
1:1250  
at A3 size





West Sussex County Council  
Infrastructure  
The Grange  
Tower Street  
Chichester  
West Sussex  
PO19 1RH

CHICHESTER DISTRICT: SELSEY

WAITING RESTRICTIONS

Reproduced from or based upon 2009 Ordnance Survey mapping with permission of the Controller of HMSO (c) Crown Copyright reserved.  
Unauthorised reproduction infringes Crown copyright and may lead to prosecution or civil proceedings West Sussex County Council Licence No. 100023447

TILE REF NO:  
SZ8592NWN

SHEET ISSUE NO 1

SHEET ACTIVE FROM - 12/04/2010



SCALE:  
1:1250  
at A3 size



West Sussex County Council  
Infrastructure  
The Grange  
Tower Street  
Chichester  
West Sussex  
PO19 1RH

CHICHESTER DISTRICT: SELSEY  
  
WAITING RESTRICTIONS

Reproduced from or based upon 2009 Ordnance Survey mapping with permission of the Controller of HMSO (c) Crown Copyright reserved.  
Unauthorised reproduction infringes Crown copyright and may lead to prosecution or civil proceedings West Sussex County Council Licence No. 100023447

TILE REF NO:  
SZ8592NWS

SHEET ISSUE NO 1  
SHEET ACTIVE FROM - 12/04/2010



SCALE:  
1:1250  
at A3 size



West Sussex County Council  
Infrastructure  
The Grange  
Tower Street  
Chichester  
West Sussex  
PO19 1RH

CHICHESTER DISTRICT: SELSEY  
WAITING RESTRICTIONS

Reproduced from or based upon 2009 Ordnance Survey mapping with permission of the Controller of HMSO (c) Crown Copyright reserved.  
Unauthorised reproduction infringes Crown copyright and may lead to prosecution or civil proceedings West Sussex County Council Licence No. 100023447

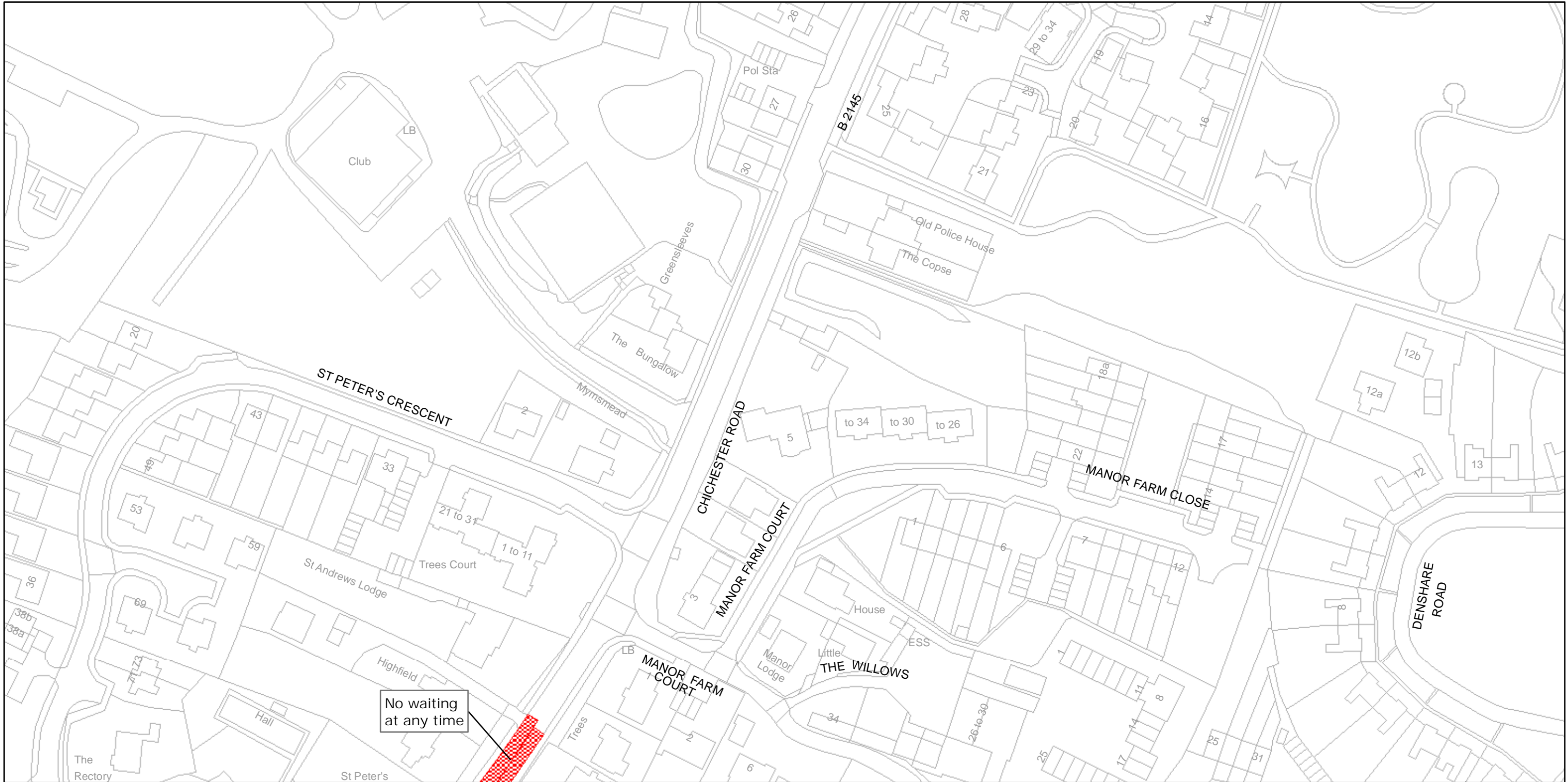
TILE REF NO:  
SZ8592SWN

SHEET ISSUE NO 1  
SHEET ACTIVE FROM - 12/04/2010



SCALE:  
1:1250  
at A3 size





West Sussex County Council  
Infrastructure  
The Grange  
Tower Street  
Chichester  
West Sussex  
PO19 1RH


CHICHESTER DISTRICT: SELSEY  
WAITING RESTRICTIONS

Reproduced from or based upon 2009 Ordnance Survey mapping with permission of the Controller of HMSO (c) Crown Copyright reserved.  
Unauthorised reproduction infringes Crown copyright and may lead to prosecution or civil proceedings West Sussex County Council Licence No. 100023447

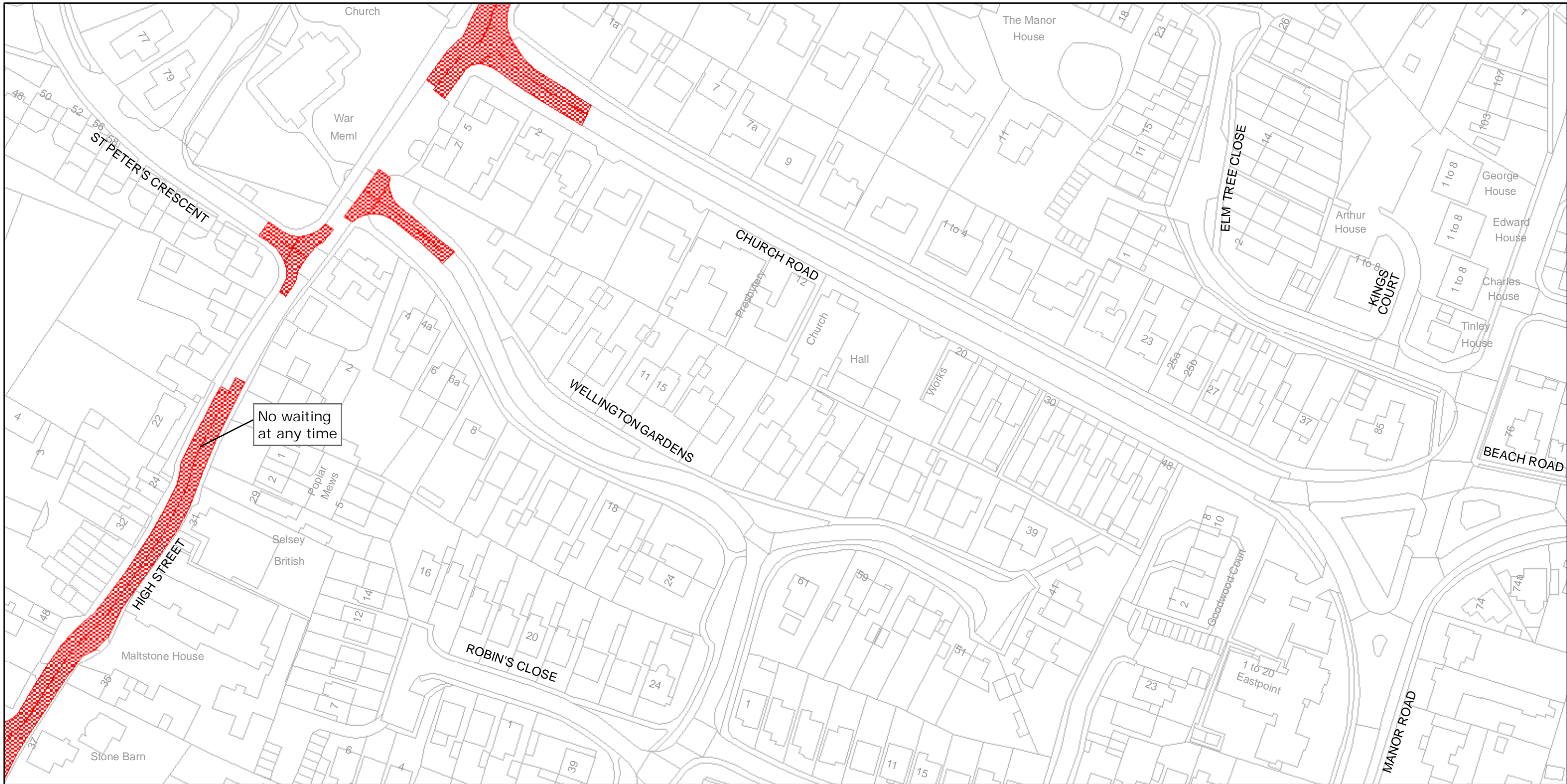
TILE REF NO:  
SZ8593NEN

SHEET ISSUE NO 1

SHEET ACTIVE FROM - 12/04/2010



SCALE:  
1:1250  
at A3 size



West Sussex County Council  
Infrastructure  
The Grange  
Tower Street  
Chichester  
West Sussex  
PO19 1RH


CHICHESTER DISTRICT: SELSEY  
WAITING RESTRICTIONS

Reproduced from or based upon 2009 Ordnance Survey mapping with permission of the Controller of HMSO (c) Crown Copyright reserved.  
Unauthorised reproduction infringes Crown copyright and may lead to prosecution or civil proceedings West Sussex County Council Licence No. 100023447

TILE REF NO:  
SZ8593NES

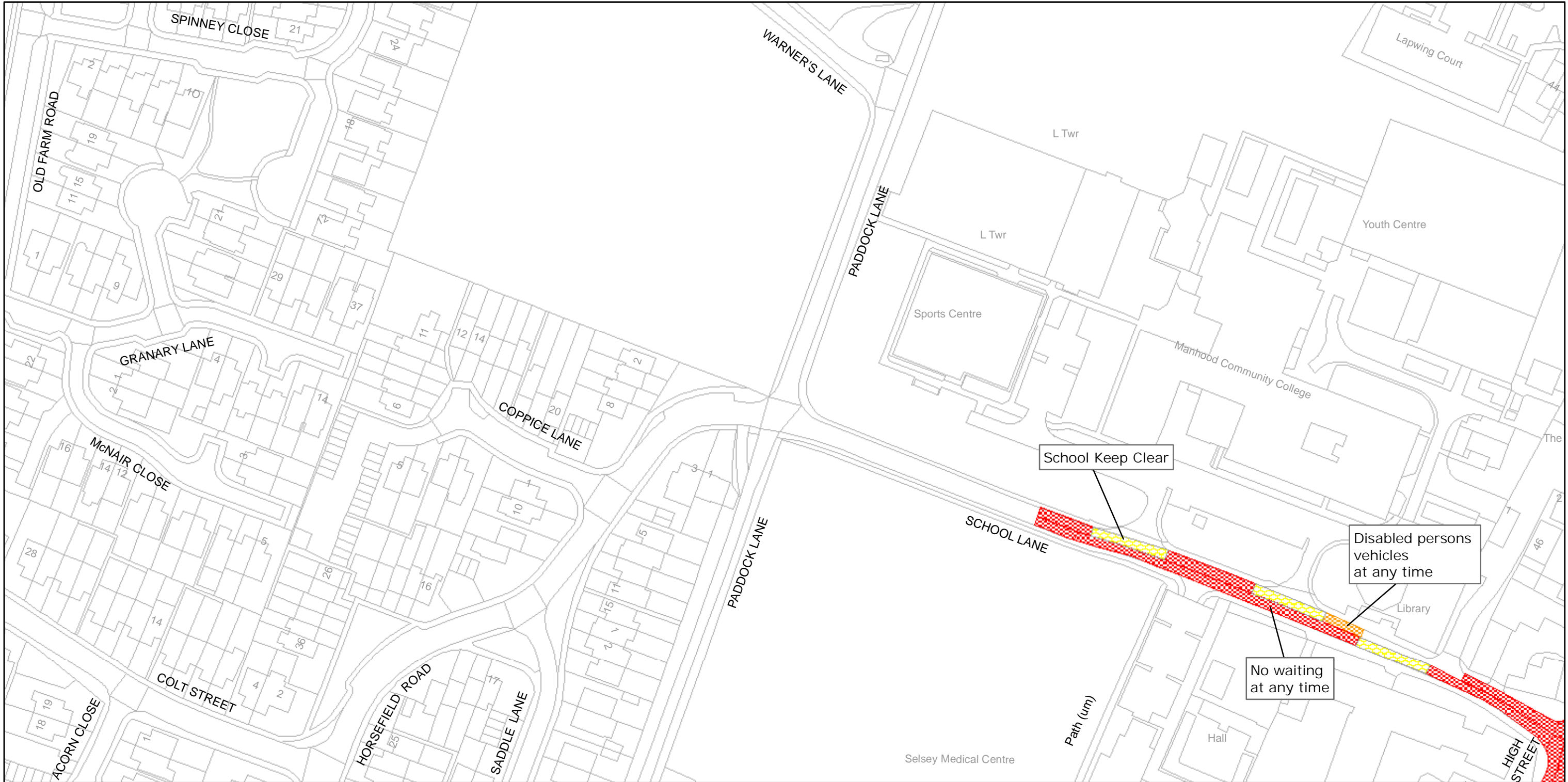
SHEET ISSUE NO 1

SHEET ACTIVE FROM - 12/04/2010



SCALE:  
1:1250  
at A3 size





West Sussex County Council  
Infrastructure  
The Grange  
Tower Street  
Chichester  
West Sussex  
PO19 1RH

CHICHESTER DISTRICT: SELSEY  
WAITING RESTRICTIONS

Reproduced from or based upon 2009 Ordnance Survey mapping with permission of the Controller of HMSO (c) Crown Copyright reserved.  
Unauthorised reproduction infringes Crown copyright and may lead to prosecution or civil proceedings West Sussex County Council Licence No. 100023447

TILE REF NO:  
SZ8593NWS

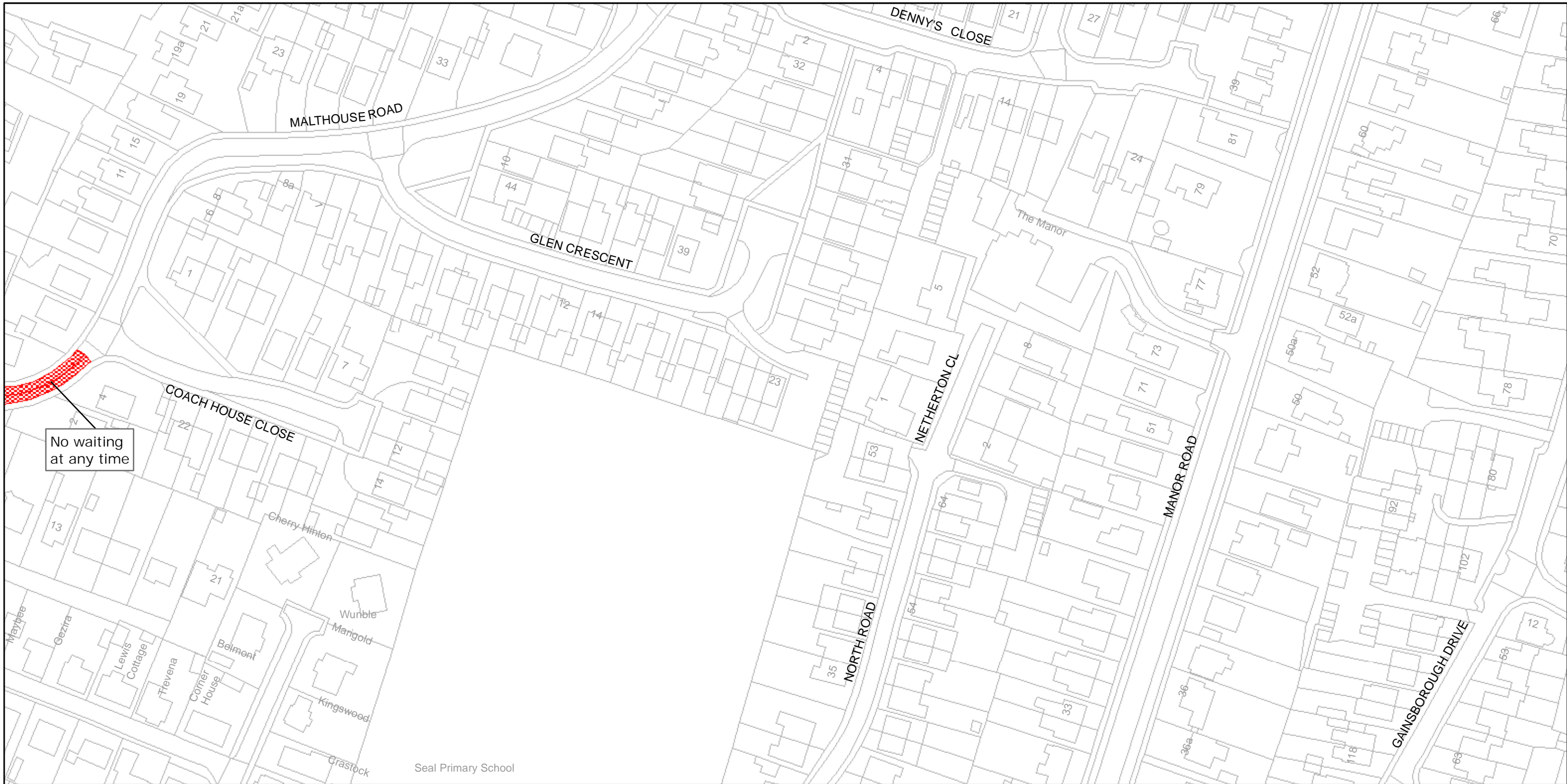
SHEET ISSUE NO 1

SHEET ACTIVE FROM - 12/04/2010



SCALE:  
1:1250  
at A3 size





West Sussex County Council  
Infrastructure  
The Grange  
Tower Street  
Chichester  
West Sussex  
PO19 1RH


CHICHESTER DISTRICT: SELSEY  
WAITING RESTRICTIONS

Reproduced from or based upon 2009 Ordnance Survey mapping with permission of the Controller of HMSO (c) Crown Copyright reserved.  
Unauthorised reproduction infringes Crown copyright and may lead to prosecution or civil proceedings West Sussex County Council Licence No. 100023447

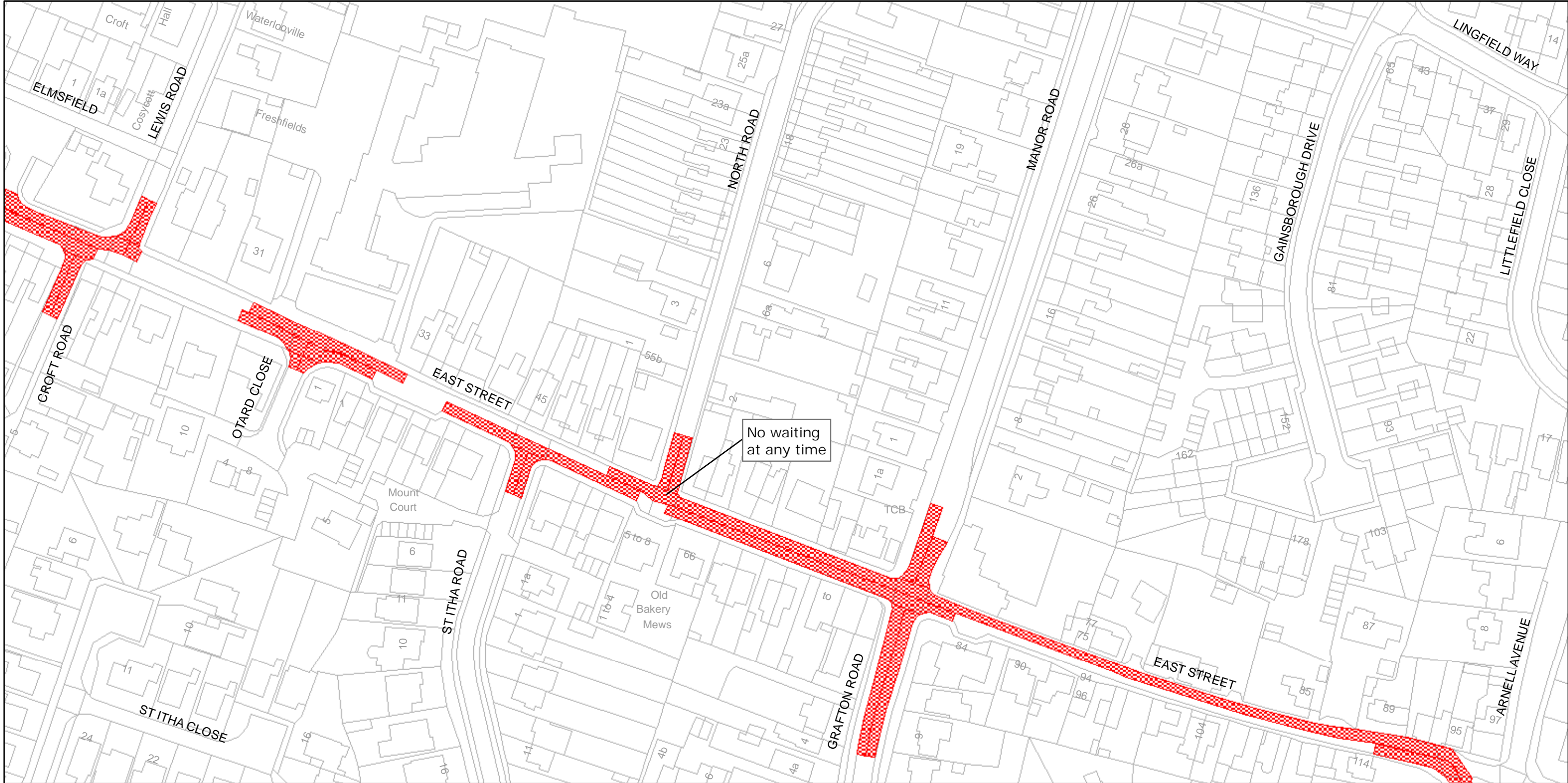
TILE REF NO:  
SZ8593SEN

SHEET ISSUE NO 1

SHEET ACTIVE FROM - 12/04/2010



SCALE:  
1:1250  
at A3 size



No waiting  
at any time



West Sussex County Council  
Infrastructure  
The Grange  
Tower Street  
Chichester  
West Sussex  
PO19 1RH

CHICHESTER DISTRICT: SELSEY  
WAITING RESTRICTIONS

Reproduced from or based upon 2009 Ordnance Survey mapping with permission of the Controller of HMSO (c) Crown Copyright reserved.  
Unauthorised reproduction infringes Crown copyright and may lead to prosecution or civil proceedings West Sussex County Council Licence No. 100023447

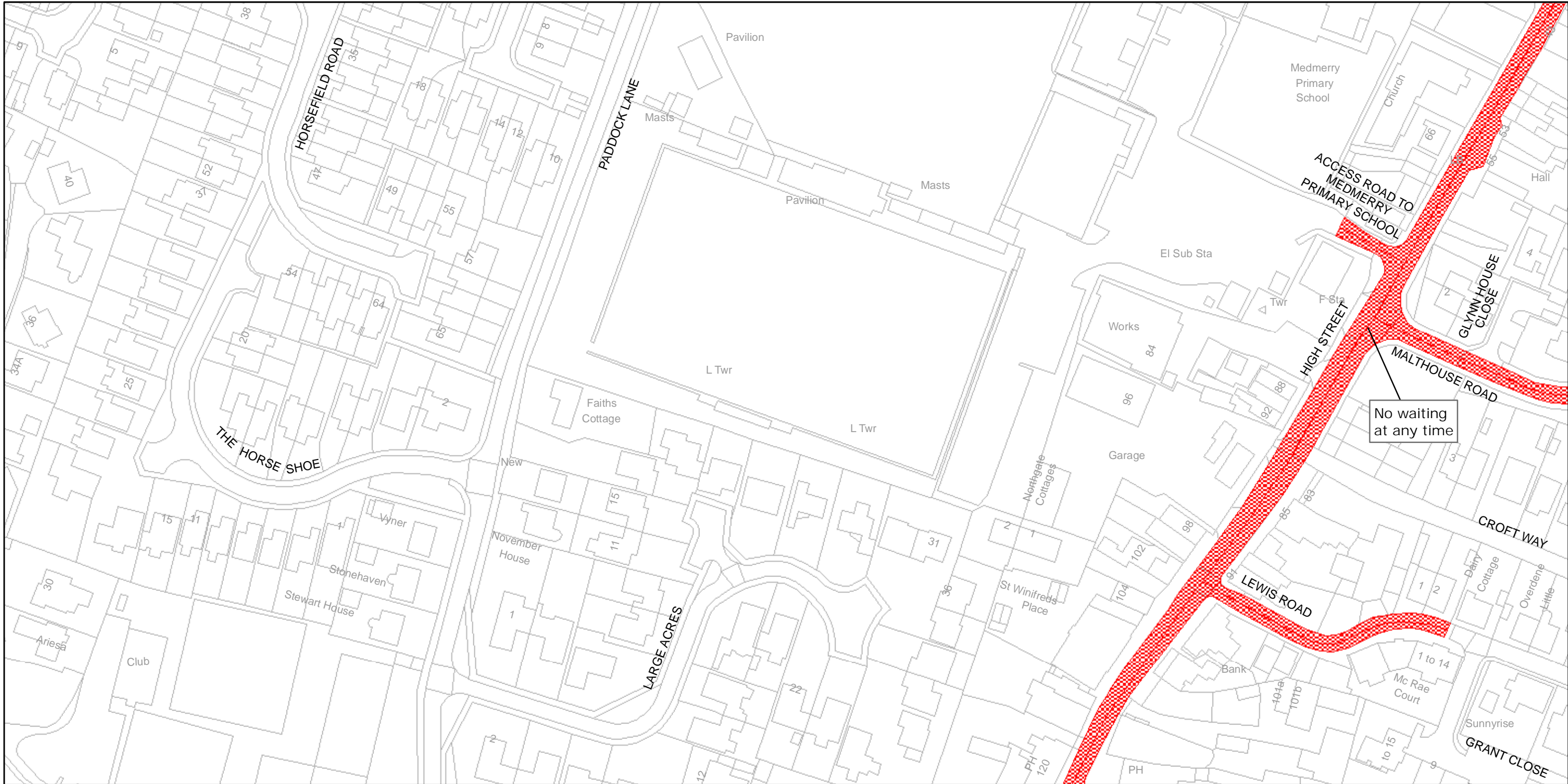
TILE REF NO:  
SZ8593SES

SHEET ISSUE NO 1  
SHEET ACTIVE FROM - 12/04/2010



SCALE:  
1:1250  
at A3 size





West Sussex County Council  
Infrastructure  
The Grange  
Tower Street  
Chichester  
West Sussex  
PO19 1RH

CHICHESTER DISTRICT: SELSEY  
WAITING RESTRICTIONS

Reproduced from or based upon 2009 Ordnance Survey mapping with permission of the Controller of HMSO (c) Crown Copyright reserved.  
Unauthorised reproduction infringes Crown copyright and may lead to prosecution or civil proceedings West Sussex County Council Licence No. 100023447

TILE REF NO:  
SZ8593SWN

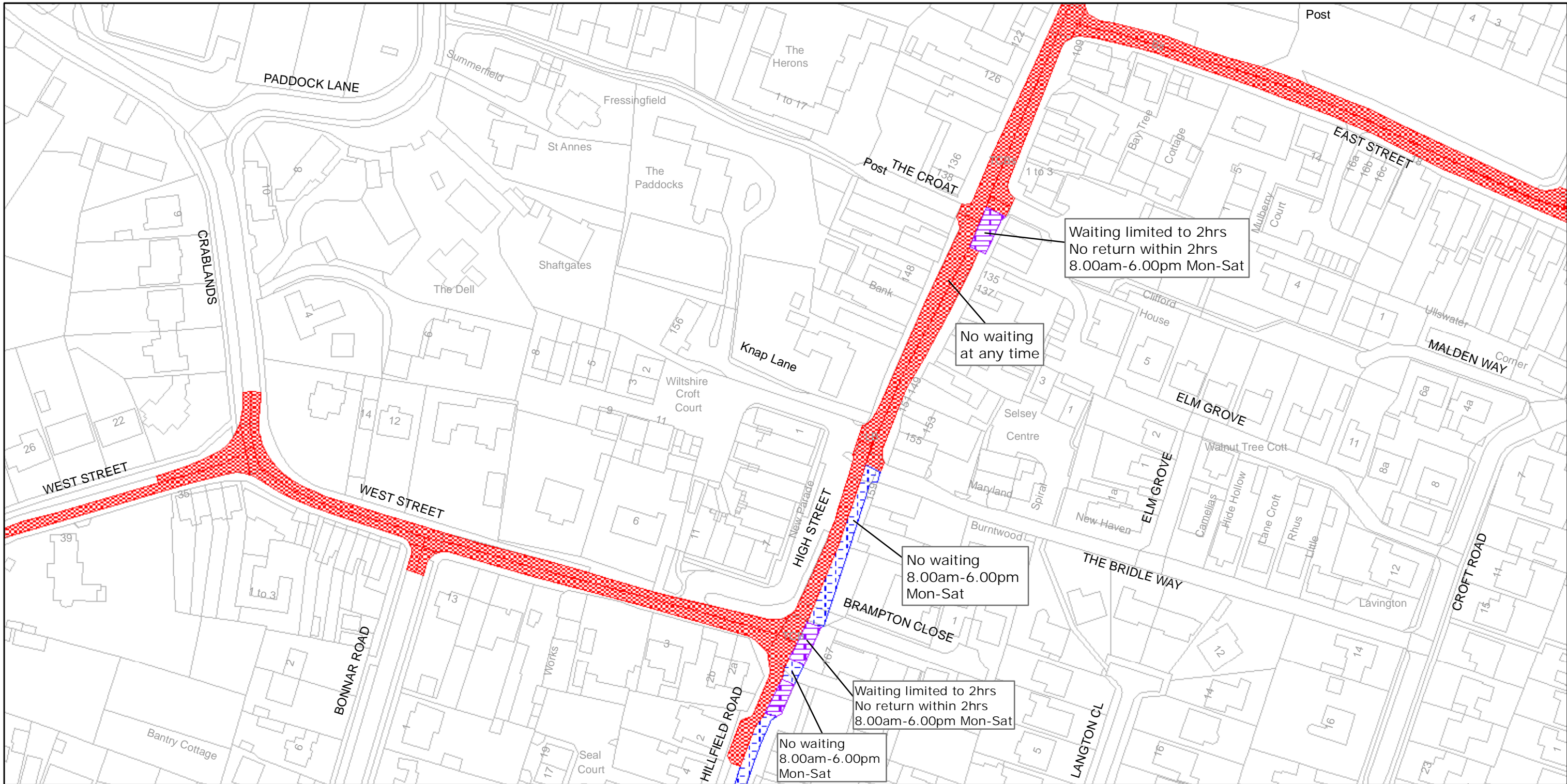
SHEET ISSUE NO 1

SHEET ACTIVE FROM - 12/04/2010



SCALE:  
1:1250  
at A3 size






West Sussex County Council  
Infrastructure  
The Grange  
Tower Street  
Chichester  
West Sussex  
PO19 1RH

CHICHESTER DISTRICT: SELSEY  
WAITING RESTRICTIONS

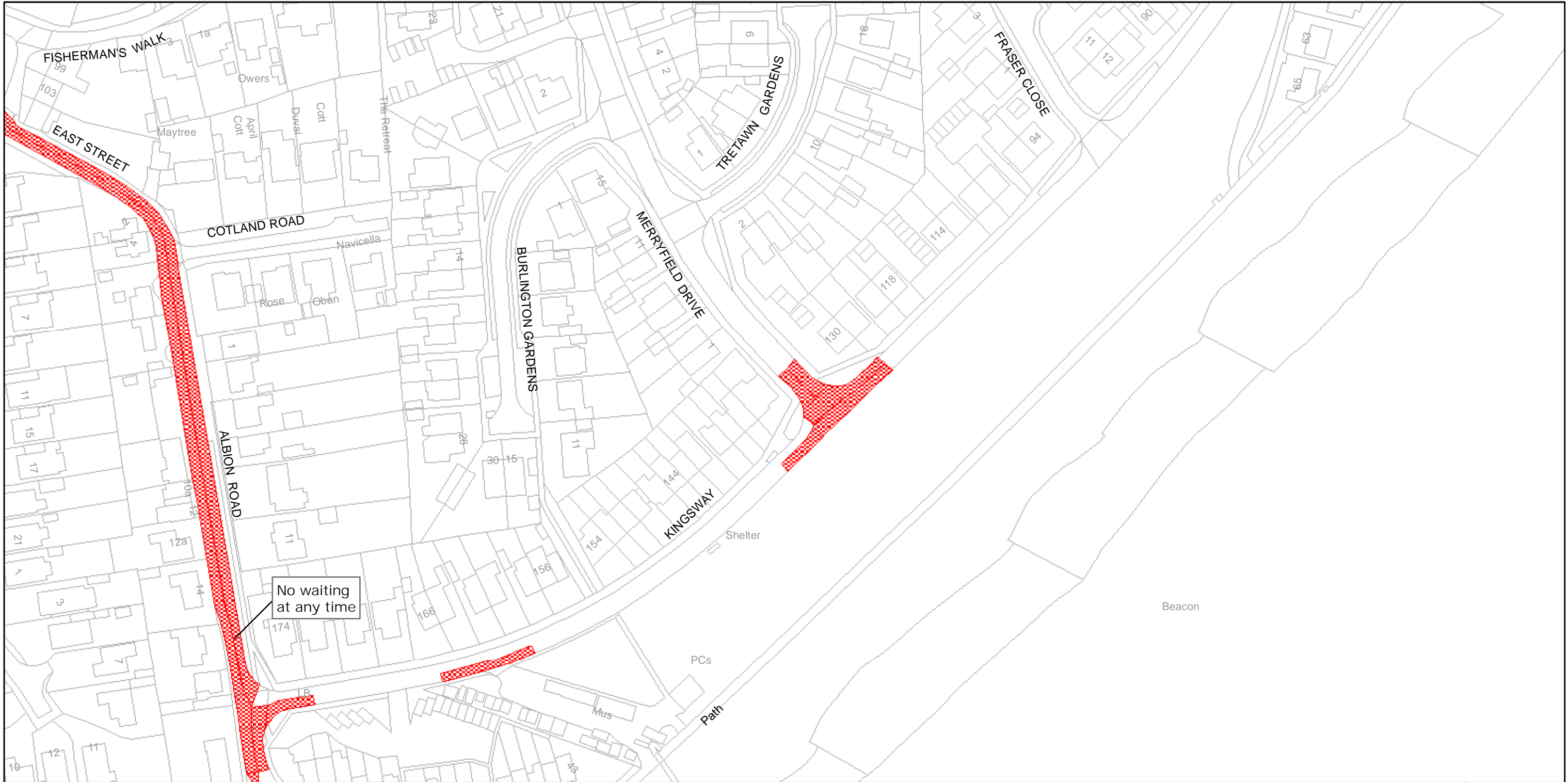
Reproduced from or based upon 2009 Ordnance Survey mapping with permission of the Controller of HMSO (c) Crown Copyright reserved.  
Unauthorised reproduction infringes Crown copyright and may lead to prosecution or civil proceedings West Sussex County Council Licence No. 100023447

TILE REF NO:  
SZ8593SWS

SHEET ISSUE NO 1  
SHEET ACTIVE FROM - 12/04/2010



SCALE:  
1:1250  
at A3 size



West Sussex County Council  
Infrastructure  
The Grange  
Tower Street  
Chichester  
West Sussex  
PO19 1RH

CHICHESTER DISTRICT: SELSEY  
WAITING RESTRICTIONS

Reproduced from or based upon 2009 Ordnance Survey mapping with permission of the Controller of HMSO (c) Crown Copyright reserved.  
Unauthorised reproduction infringes Crown copyright and may lead to prosecution or civil proceedings West Sussex County Council Licence No. 100023447

TILE REF NO:  
SZ8692NWN

SHEET ISSUE NO 1

SHEET ACTIVE FROM - 12/04/2010



SCALE:  
1:1250  
at A3 size



West Sussex County Council  
Infrastructure  
The Grange  
Tower Street  
Chichester  
West Sussex  
PO19 1RH

CHICHESTER DISTRICT: SELSEY  
WAITING RESTRICTIONS

Reproduced from or based upon 2009 Ordnance Survey mapping with permission of the Controller of HMSO (c) Crown Copyright reserved.  
Unauthorised reproduction infringes Crown copyright and may lead to prosecution or civil proceedings West Sussex County Council Licence No. 100023447

TILE REF NO:  
SZ8692NWS

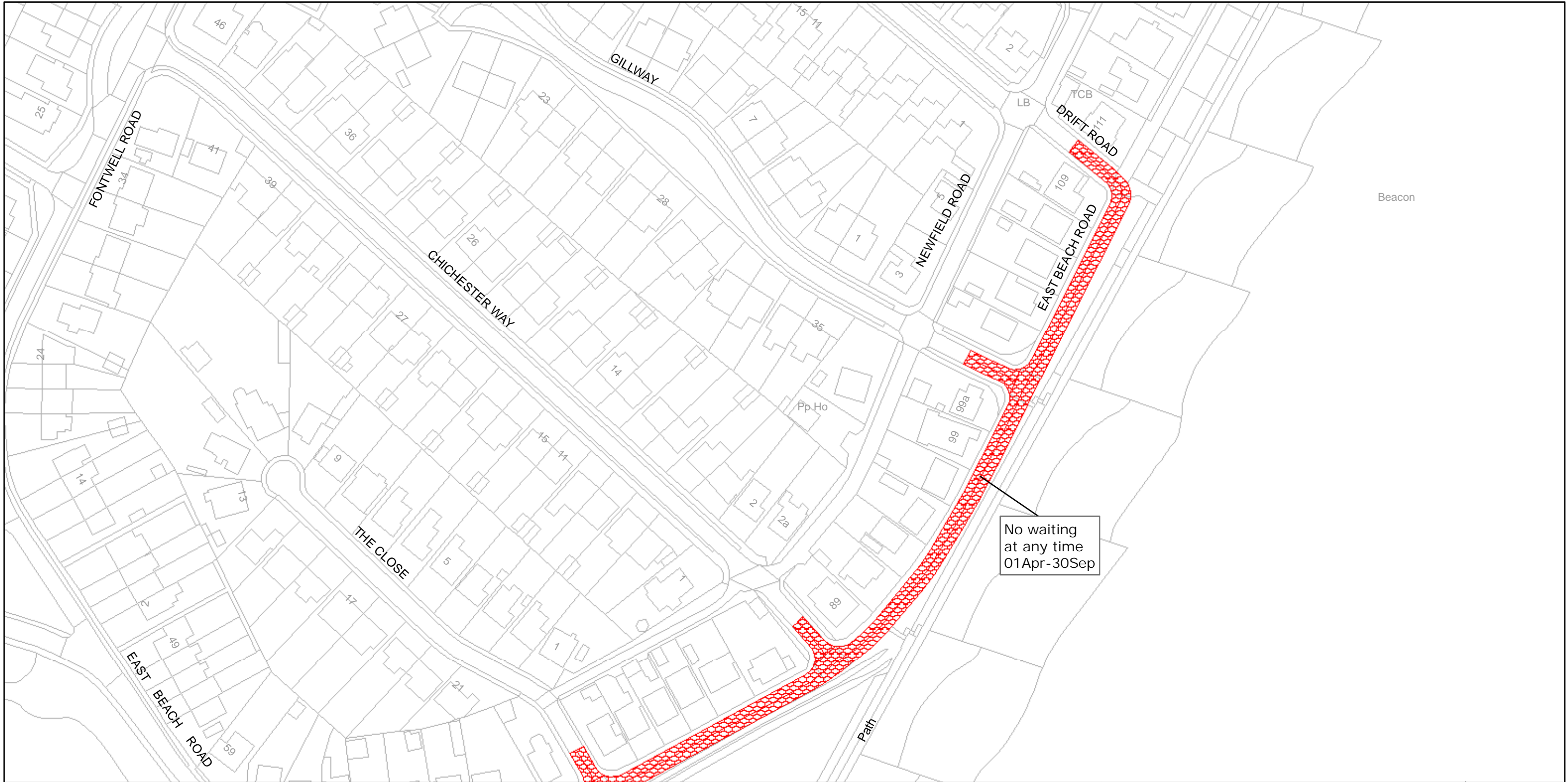
SHEET ISSUE NO 1

SHEET ACTIVE FROM - 12/04/2010



SCALE:  
1:1250  
at A3 size





West Sussex County Council  
Infrastructure  
The Grange  
Tower Street  
Chichester  
West Sussex  
PO19 1RH


CHICHESTER DISTRICT: SELSEY  
WAITING RESTRICTIONS

Reproduced from or based upon 2009 Ordnance Survey mapping with permission of the Controller of HMSO (c) Crown Copyright reserved.  
Unauthorised reproduction infringes Crown copyright and may lead to prosecution or civil proceedings West Sussex County Council Licence No. 100023447

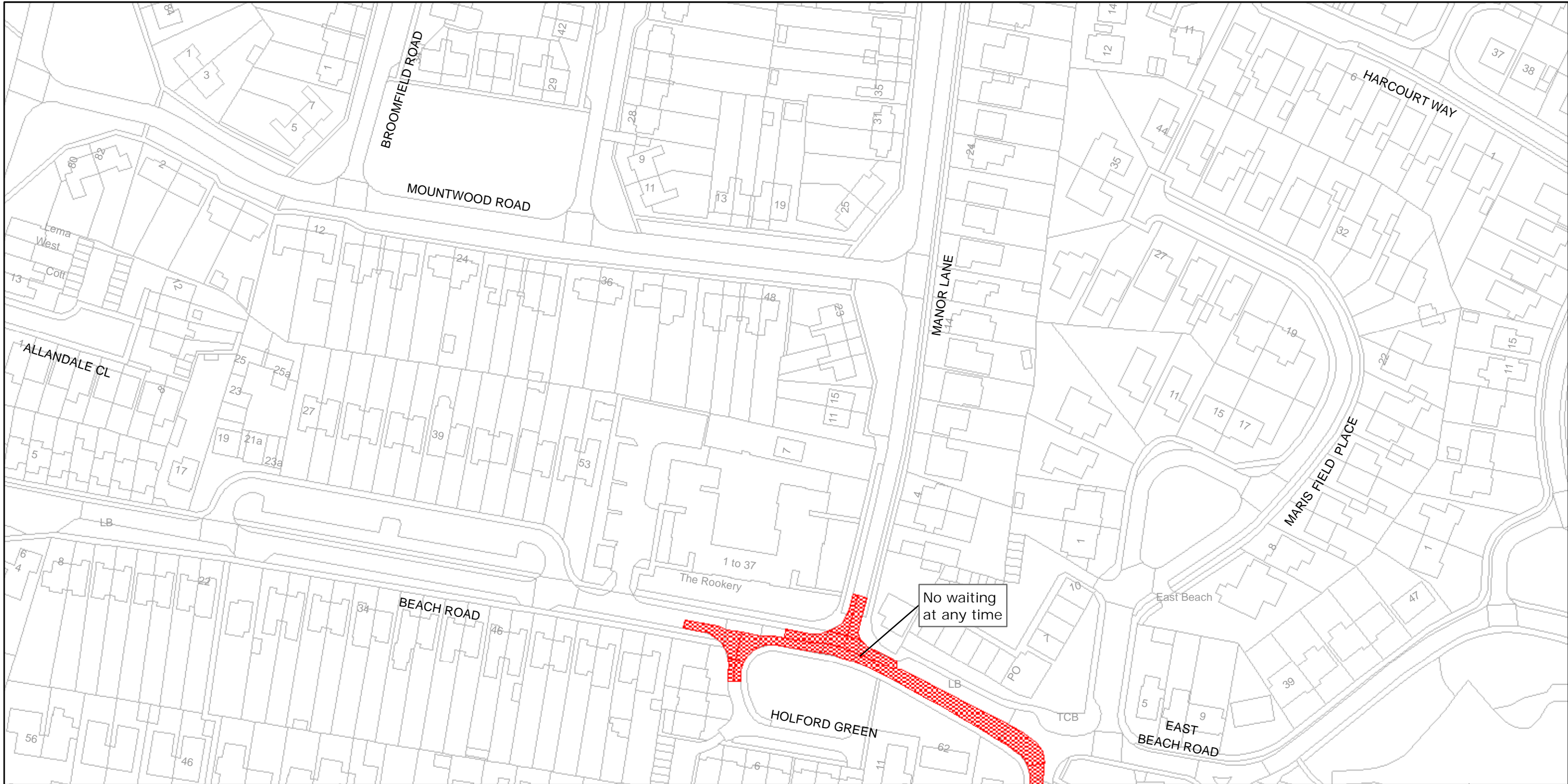
TILE REF NO:  
SZ8693NES

SHEET ISSUE NO 1

SHEET ACTIVE FROM - 12/04/2010



SCALE:  
1:1250  
at A3 size



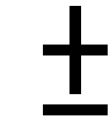
West Sussex County Council  
Infrastructure  
The Grange  
Tower Street  
Chichester  
West Sussex  
PO19 1RH

CHICHESTER DISTRICT: SELSEY  
  
WAITING RESTRICTIONS

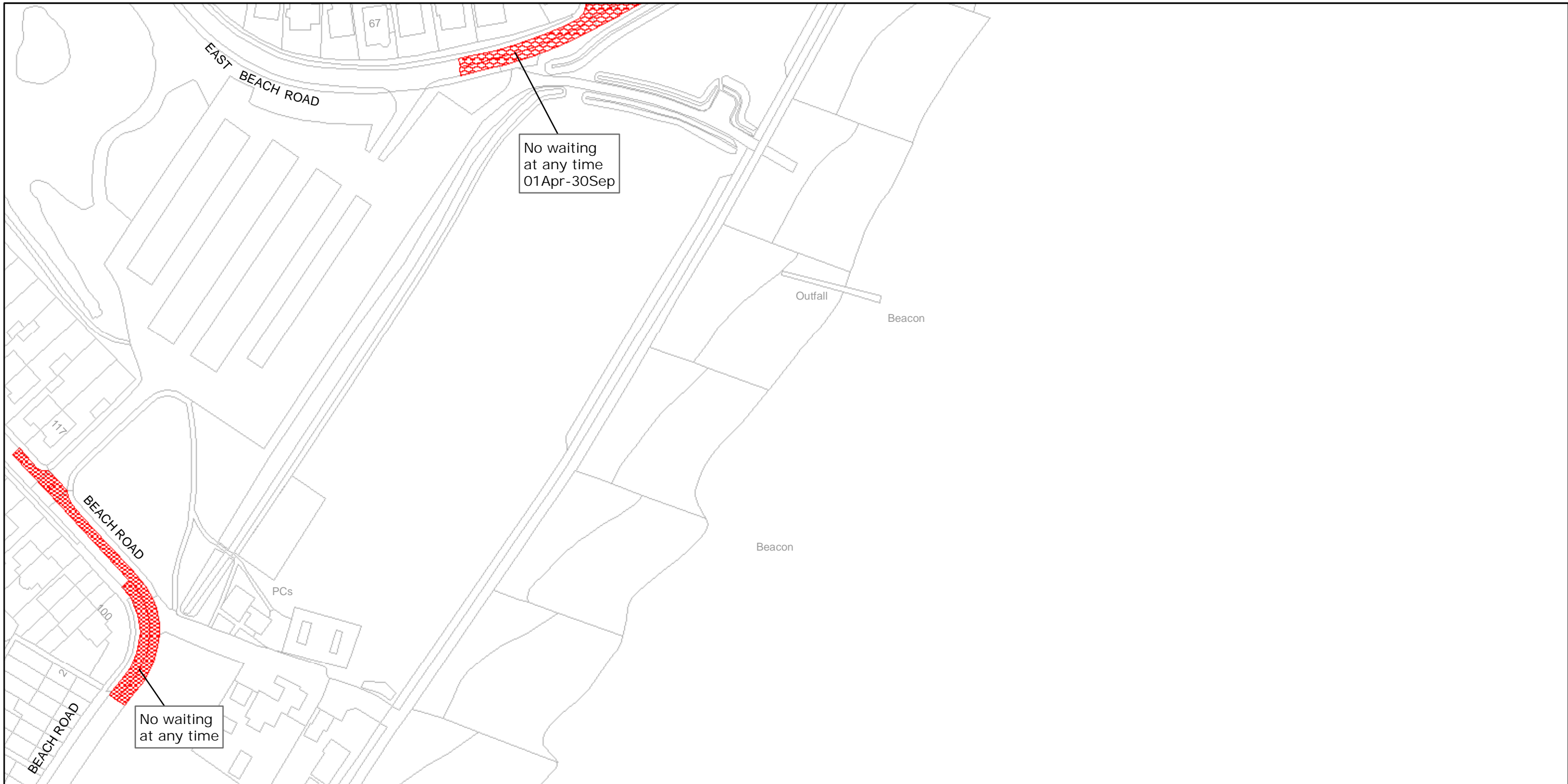
Reproduced from or based upon 2009 Ordnance Survey mapping with permission of the Controller of HMSO (c) Crown Copyright reserved.  
Unauthorised reproduction infringes Crown copyright and may lead to prosecution or civil proceedings West Sussex County Council Licence No. 100023447

TILE REF NO:  
**SZ8693NWS**

SHEET ISSUE NO 1  
SHEET ACTIVE FROM - 12/04/2010



SCALE:  
1:1250  
at A3 size



West Sussex County Council  
Infrastructure  
The Grange  
Tower Street  
Chichester  
West Sussex  
PO19 1RH

CHICHESTER DISTRICT: SELSEY  
WAITING RESTRICTIONS

TILE REF NO:  
SZ8693SEN

SHEET ISSUE NO 1

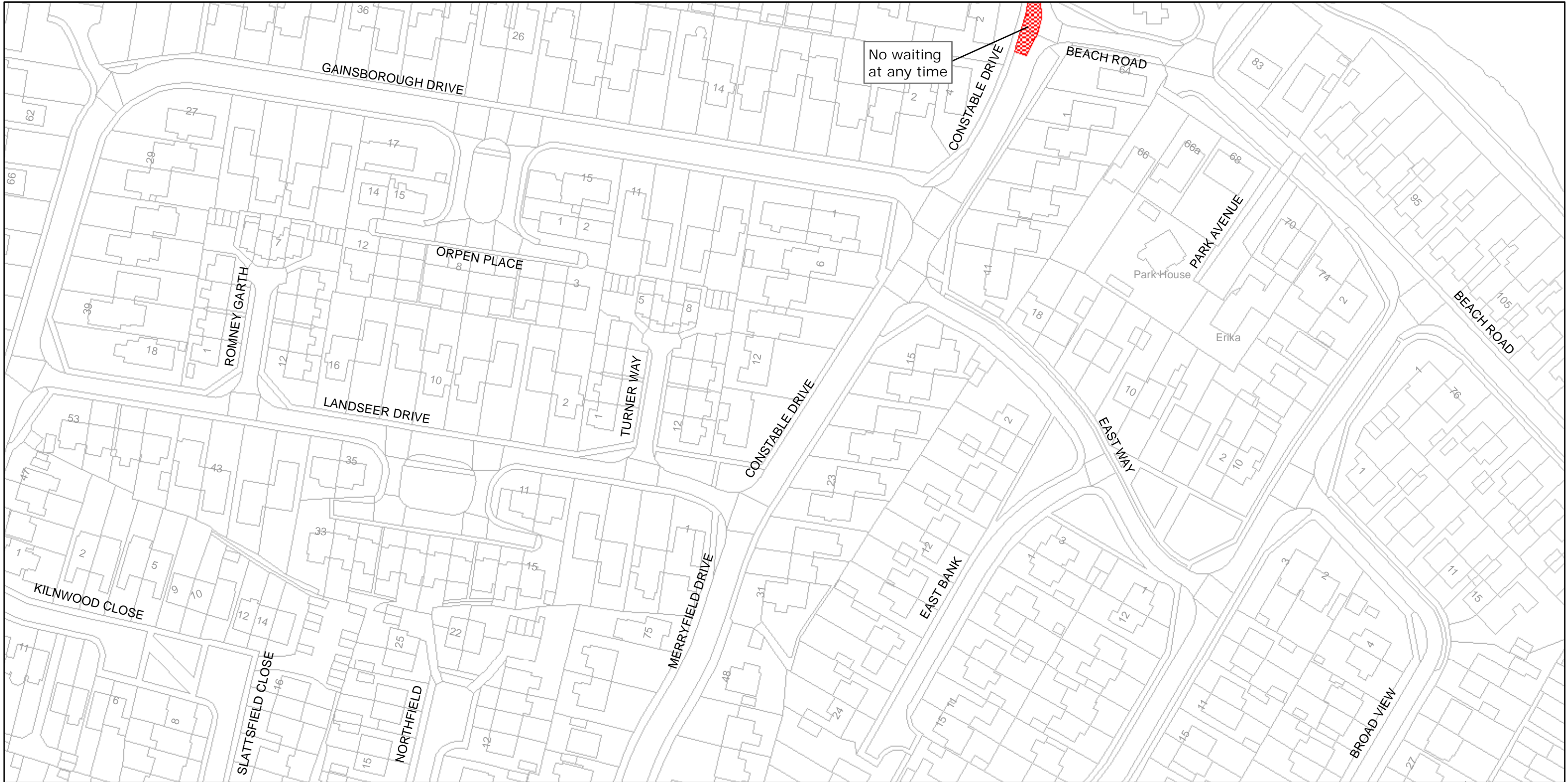
SHEET ACTIVE FROM - 12/04/2010



SCALE:  
1:1250  
at A3 size

Reproduced from or based upon 2009 Ordnance Survey mapping with permission of the Controller of HMSO (c) Crown Copyright reserved.  
Unauthorised reproduction infringes Crown copyright and may lead to prosecution or civil proceedings West Sussex County Council Licence No. 100023447





West Sussex County Council  
Infrastructure  
The Grange  
Tower Street  
Chichester  
West Sussex  
PO19 1RH

CHICHESTER DISTRICT: SELSEY  
WAITING RESTRICTIONS

Reproduced from or based upon 2009 Ordnance Survey mapping with permission of the Controller of HMSO (c) Crown Copyright reserved.  
Unauthorised reproduction infringes Crown copyright and may lead to prosecution or civil proceedings West Sussex County Council Licence No. 100023447

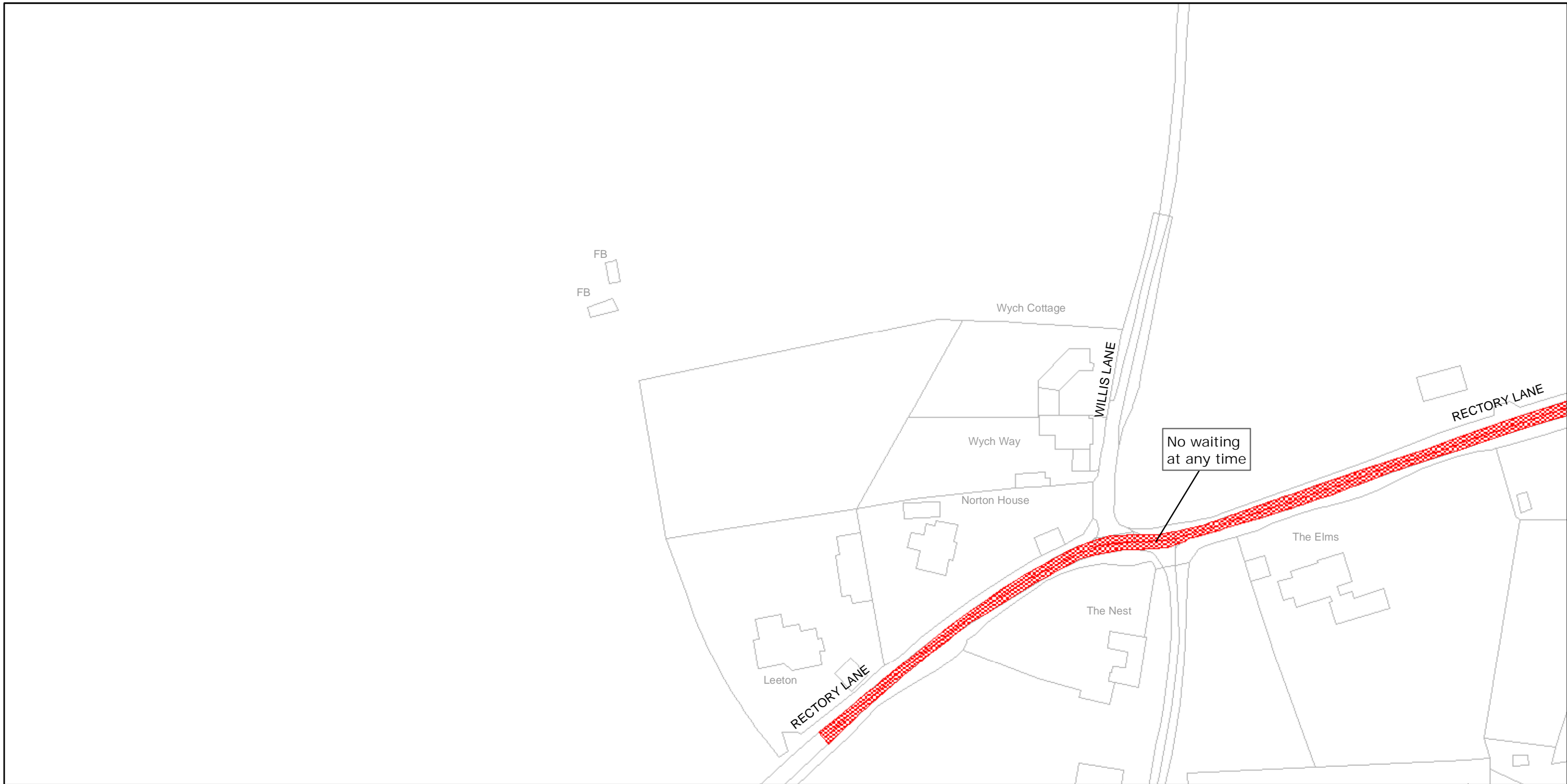
TILE REF NO:  
SZ8693SWN

SHEET ISSUE NO 1

SHEET ACTIVE FROM - 12/04/2010



SCALE:  
1:1250  
at A3 size




West Sussex County Council  
Infrastructure  
The Grange  
Tower Street  
Chichester  
West Sussex  
PO19 1RH

CHICHESTER DISTRICT: SELSEY  
  
WAITING RESTRICTIONS

Reproduced from or based upon 2009 Ordnance Survey mapping with permission of the Controller of HMSO (c) Crown Copyright reserved.  
Unauthorised reproduction infringes Crown copyright and may lead to prosecution or civil proceedings West Sussex County Council Licence No. 100023447

TILE REF NO:  
**SZ8695NES**

SHEET ISSUE NO 1  
SHEET ACTIVE FROM - 12/04/2010



SCALE:  
1:1250  
at A3 size



West Sussex County Council  
Infrastructure  
The Grange  
Tower Street  
Chichester  
West Sussex  
PO19 1RH


CHICHESTER DISTRICT: SELSEY  
WAITING RESTRICTIONS

Reproduced from or based upon 2009 Ordnance Survey mapping with permission of the Controller of HMSO (c) Crown Copyright reserved.  
Unauthorised reproduction infringes Crown copyright and may lead to prosecution or civil proceedings West Sussex County Council Licence No. 100023447

TILE REF NO:  
SZ8795NWS

SHEET ISSUE NO 1

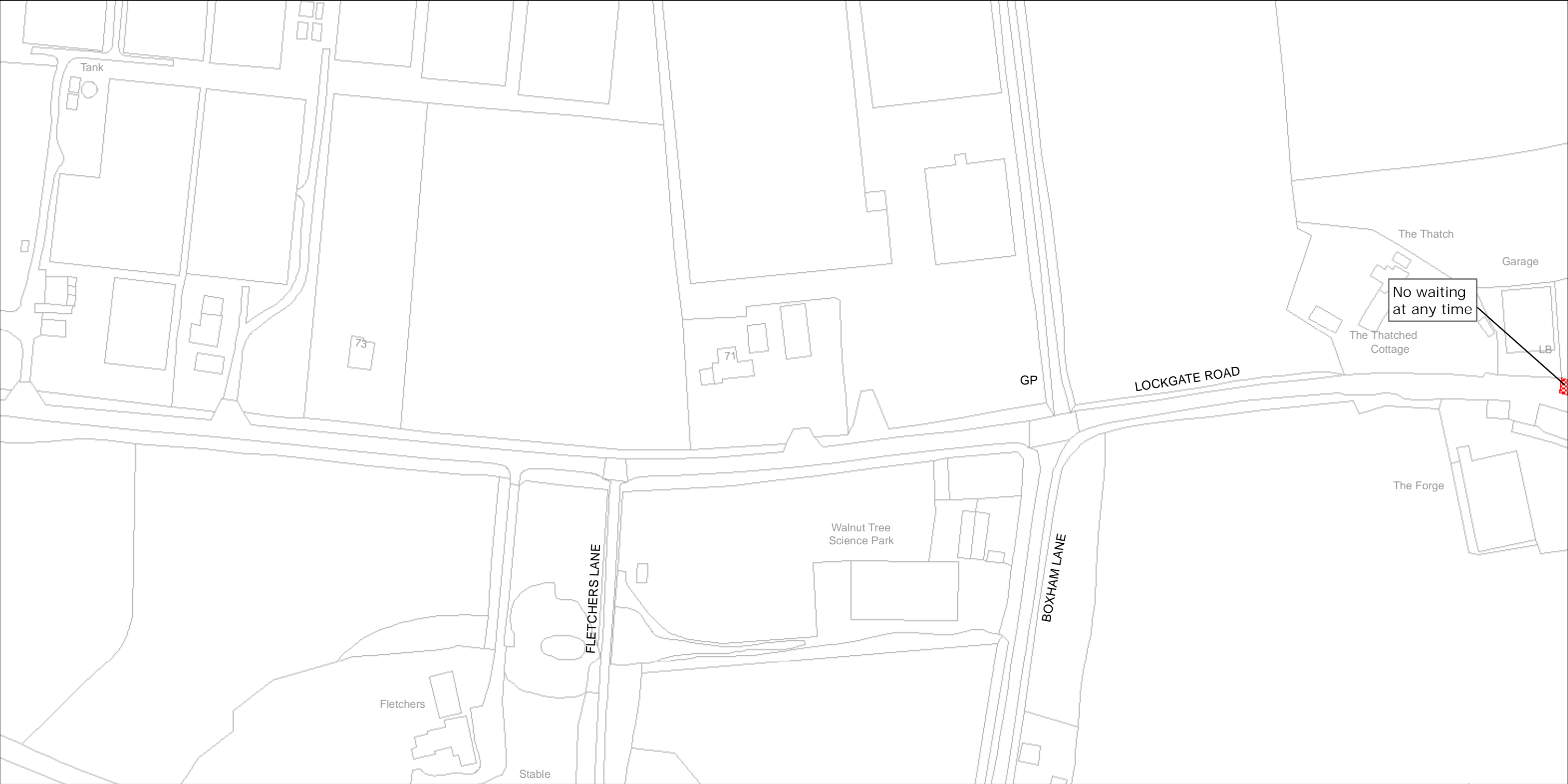
SHEET ACTIVE FROM - 12/04/2010



SCALE:  
1:1250  
at A3 size



SIDLESHAM



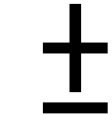
West Sussex County Council  
Infrastructure  
The Grange  
Tower Street  
Chichester  
West Sussex  
PO19 1RH

CHICHESTER DISTRICT: SIDLESHAM  
  
WAITING RESTRICTIONS

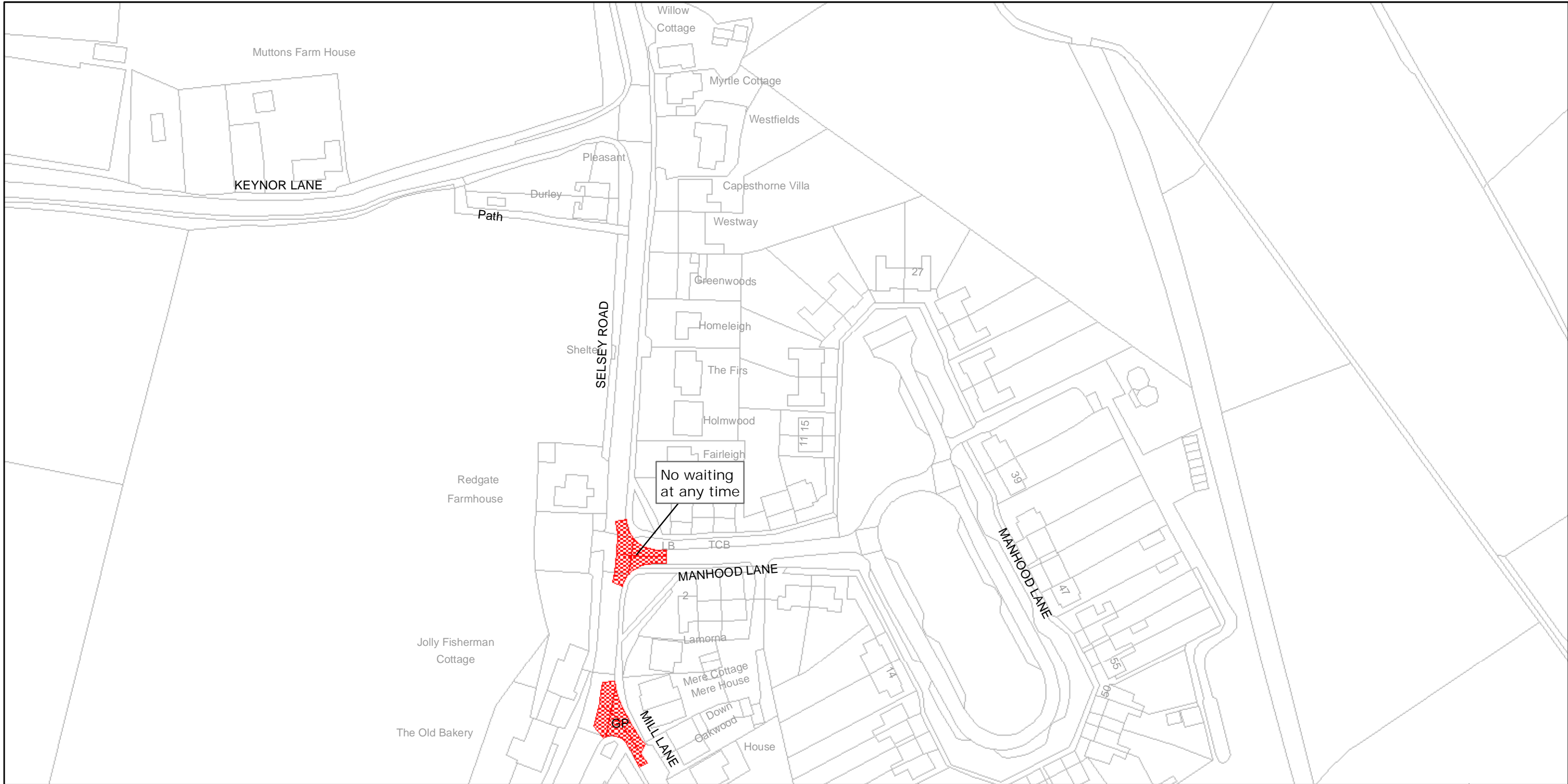
Reproduced from or based upon 2009 Ordnance Survey mapping with permission of the Controller of HMSO (c) Crown Copyright reserved.  
Unauthorised reproduction infringes Crown copyright and may lead to prosecution or civil proceedings West Sussex County Council Licence No. 100023447

TILE REF NO:  
SZ8499NES

SHEET ISSUE NO 1  
SHEET ACTIVE FROM - 12/04/2010



SCALE:  
1:1250  
at A3 size



West Sussex County Council  
Infrastructure  
The Grange  
Tower Street  
Chichester  
West Sussex  
PO19 1RH

CHICHESTER DISTRICT: SIDLESHAM  
WAITING RESTRICTIONS

Reproduced from or based upon 2009 Ordnance Survey mapping with permission of the Controller of HMSO (c) Crown Copyright reserved.  
Unauthorised reproduction infringes Crown copyright and may lead to prosecution or civil proceedings West Sussex County Council Licence No. 100023447

TILE REF NO:  
SZ8597NES

SHEET ISSUE NO 1

SHEET ACTIVE FROM - 12/04/2010



SCALE:  
1:1250  
at A3 size





West Sussex County Council  
Infrastructure  
The Grange  
Tower Street  
Chichester  
West Sussex  
PO19 1RH

CHICHESTER DISTRICT: SIDLESHAM

WAITING RESTRICTIONS

Reproduced from or based upon 2009 Ordnance Survey mapping with permission of the Controller of HMSO (c) Crown Copyright reserved.  
Unauthorised reproduction infringes Crown copyright and may lead to prosecution or civil proceedings West Sussex County Council Licence No. 100023447

TILE REF NO:  
SZ8599NWS

SHEET ISSUE NO 1  
SHEET ACTIVE FROM - 12/04/2010

±  
SCALE:  
1:1250  
at A3 size

SOUTHBOURNE



West Sussex County Council  
Infrastructure  
The Grange  
Tower Street  
Chichester  
West Sussex  
PO19 1RH

CHICHESTER DISTRICT: SOUTHBOURNE  
WAITING RESTRICTIONS

Reproduced from or based upon 2009 Ordnance Survey mapping with permission of the Controller of HMSO (c) Crown Copyright reserved.  
Unauthorised reproduction infringes Crown copyright and may lead to prosecution or civil proceedings West Sussex County Council Licence No. 100023447

TILE REF NO:  
SU7504SWS

SHEET ISSUE NO 1

SHEET ACTIVE FROM - 12/04/2010



SCALE:  
1:1250  
at A3 size





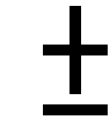
West Sussex County Council  
Infrastructure  
The Grange  
Tower Street  
Chichester  
West Sussex  
PO19 1RH

CHICHESTER DISTRICT: SOUTHBOURNE  
WAITING RESTRICTIONS

Reproduced from or based upon 2009 Ordnance Survey mapping with permission of the Controller of HMSO (c) Crown Copyright reserved.  
Unauthorised reproduction infringes Crown copyright and may lead to prosecution or civil proceedings West Sussex County Council Licence No. 100023447

TILE REF NO:  
SU7505NEN

SHEET ISSUE NO 1  
SHEET ACTIVE FROM - 12/04/2010



SCALE:  
1:1250  
at A3 size



West Sussex County Council  
Infrastructure  
The Grange  
Tower Street  
Chichester  
West Sussex  
PO19 1RH

CHICHESTER DISTRICT: SOUTHBOURNE  
WAITING RESTRICTIONS

Reproduced from or based upon 2009 Ordnance Survey mapping with permission of the Controller of HMSO (c) Crown Copyright reserved.  
Unauthorised reproduction infringes Crown copyright and may lead to prosecution or civil proceedings West Sussex County Council Licence No. 100023447

TILE REF NO:  
SU7505NES

SHEET ISSUE NO 1  
SHEET ACTIVE FROM - 12/04/2010

±  
SCALE:  
1:1250  
at A3 size



West Sussex County Council  
Infrastructure  
The Grange  
Tower Street  
Chichester  
West Sussex  
PO19 1RH

CHICHESTER DISTRICT: SOUTHBOURNE  
WAITING RESTRICTIONS

Reproduced from or based upon 2009 Ordnance Survey mapping with permission of the Controller of HMSO (c) Crown Copyright reserved.  
Unauthorised reproduction infringes Crown copyright and may lead to prosecution or civil proceedings West Sussex County Council Licence No. 100023447

TILE REF NO:  
SU7505SEN

SHEET ISSUE NO 1  
SHEET ACTIVE FROM - 12/04/2010



SCALE:  
1:1250  
at A3 size





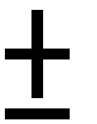
West Sussex County Council  
Infrastructure  
The Grange  
Tower Street  
Chichester  
West Sussex  
PO19 1RH

CHICHESTER DISTRICT: SOUTHBOURNE  
WAITING RESTRICTIONS

Reproduced from or based upon 2009 Ordnance Survey mapping with permission of the Controller of HMSO (c) Crown Copyright reserved.  
Unauthorised reproduction infringes Crown copyright and may lead to prosecution or civil proceedings West Sussex County Council Licence No. 100023447

TILE REF NO:  
SU7605NES

SHEET ISSUE NO 1  
SHEET ACTIVE FROM - 12/04/2010



SCALE:  
1:1250  
at A3 size



West Sussex County Council  
Infrastructure  
The Grange  
Tower Street  
Chichester  
West Sussex  
PO19 1RH


CHICHESTER DISTRICT: SOUTHBOURNE  
WAITING RESTRICTIONS

Reproduced from or based upon 2009 Ordnance Survey mapping with permission of the Controller of HMSO (c) Crown Copyright reserved.  
Unauthorised reproduction infringes Crown copyright and may lead to prosecution or civil proceedings West Sussex County Council Licence No. 100023447

TILE REF NO:  
SU7606SEN

SHEET NO 1

SHEET ACTIVE FROM - 12/04/2010



SCALE:  
1:1250  
at A3 size



West Sussex County Council  
Infrastructure  
The Grange  
Tower Street  
Chichester  
West Sussex  
PO19 1RH

CHICHESTER DISTRICT: SOUTHBOURNE  
WAITING RESTRICTIONS

Reproduced from or based upon 2009 Ordnance Survey mapping with permission of the Controller of HMSO (c) Crown Copyright reserved.  
Unauthorised reproduction infringes Crown copyright and may lead to prosecution or civil proceedings West Sussex County Council Licence No. 100023447

TILE REF NO:  
SU7606SES

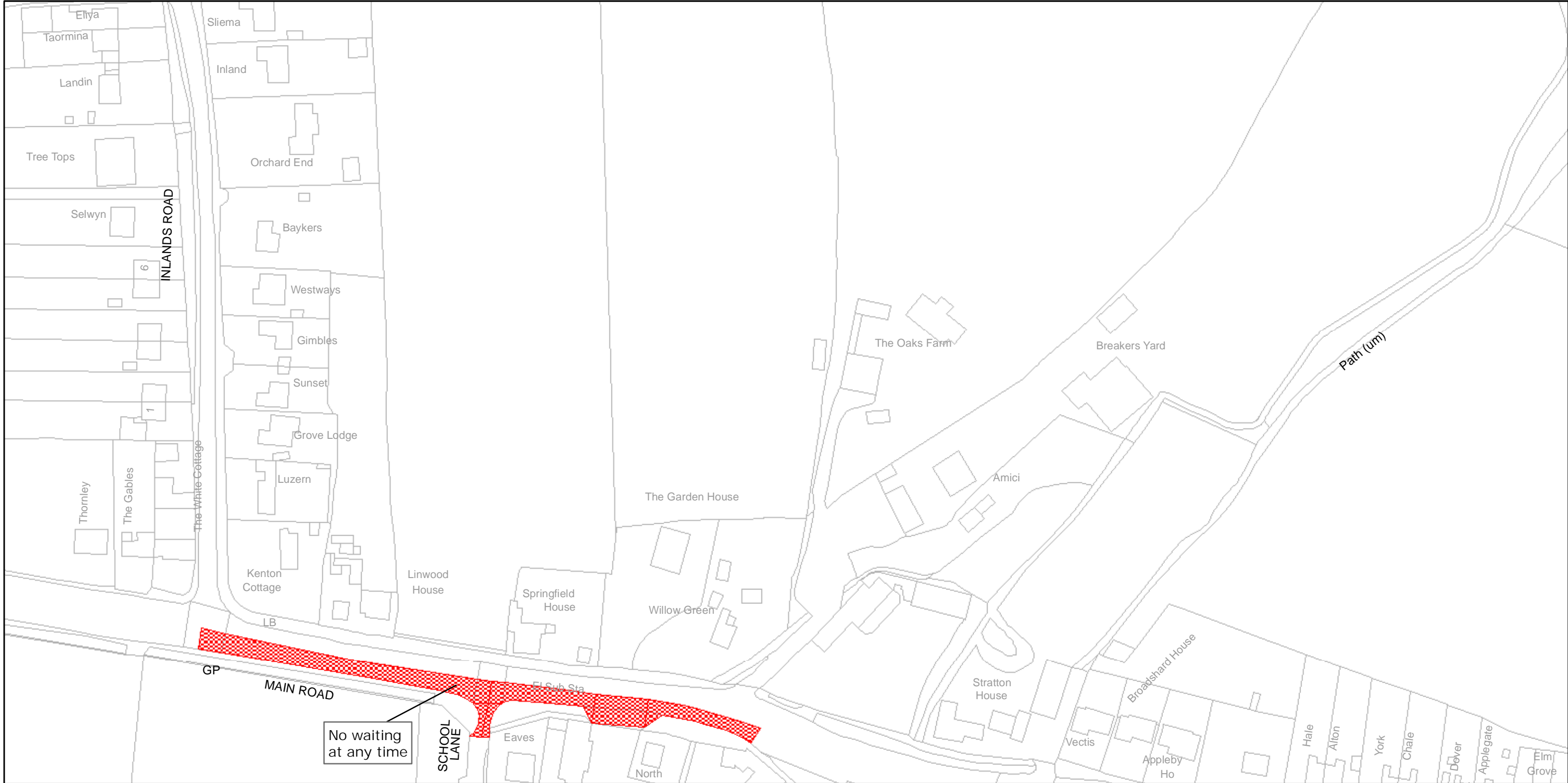
SHEET NO 1

SHEET ACTIVE FROM - 12/04/2010



SCALE:  
1:1250  
at A3 size





West Sussex County Council  
Infrastructure  
The Grange  
Tower Street  
Chichester  
West Sussex  
PO19 1RH

CHICHESTER DISTRICT: SOUTHBOURNE  
WAITING RESTRICTIONS

Reproduced from or based upon 2009 Ordnance Survey mapping with permission of the Controller of HMSO (c) Crown Copyright reserved.  
Unauthorised reproduction infringes Crown copyright and may lead to prosecution or civil proceedings West Sussex County Council Licence No. 100023447

TILE REF NO:  
SU7705NES

SHEET NO 1  
SHEET ACTIVE FROM - 12/04/2010

  
SCALE:  
1:1250  
at A3 size



West Sussex County Council  
Infrastructure  
The Grange  
Tower Street  
Chichester  
West Sussex  
PO19 1RH

CHICHESTER DISTRICT: SOUTHBOURNE  
WAITING RESTRICTIONS

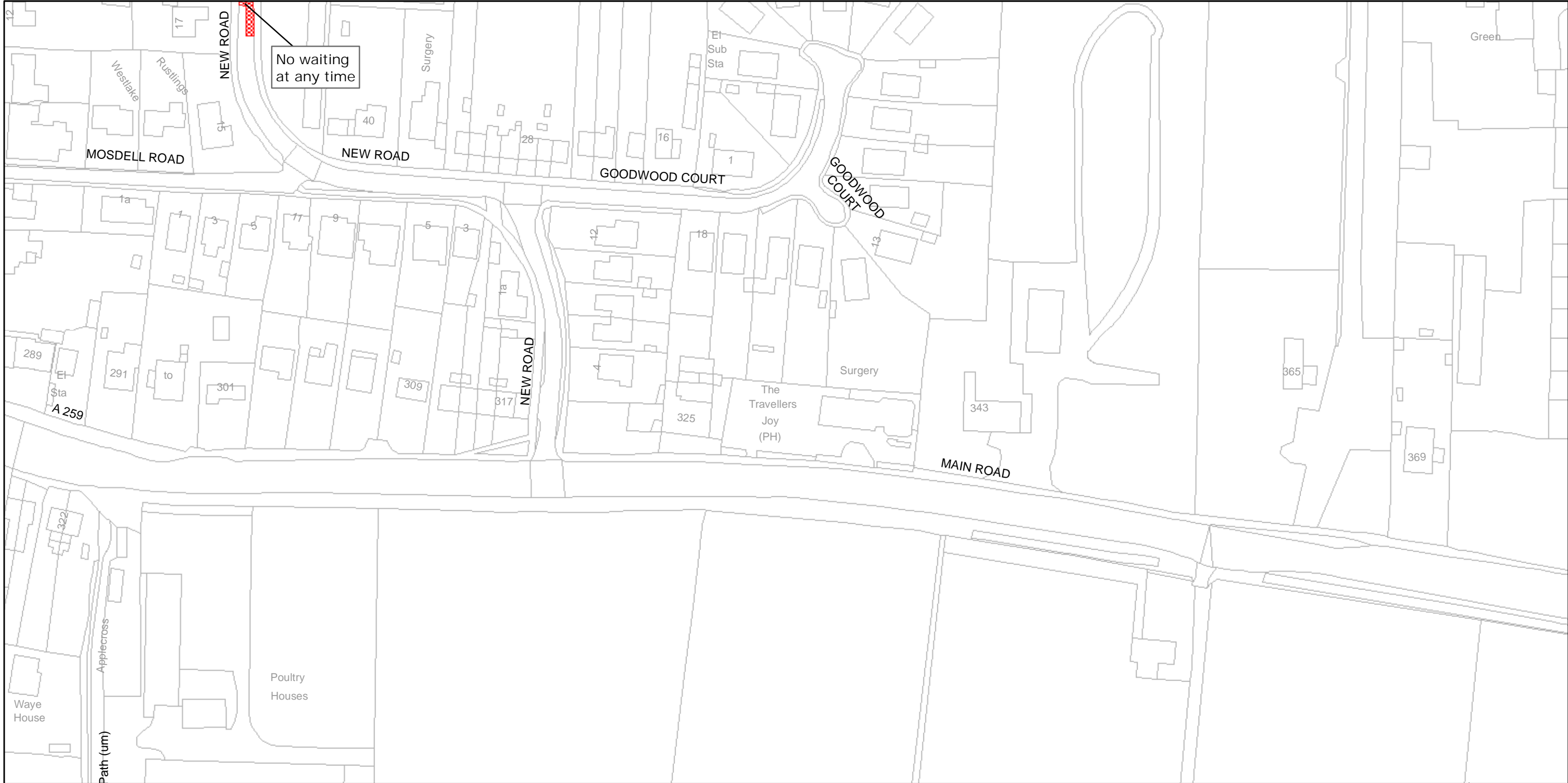
Reproduced from or based upon 2009 Ordnance Survey mapping with permission of the Controller of HMSO (c) Crown Copyright reserved.  
Unauthorised reproduction infringes Crown copyright and may lead to prosecution or civil proceedings West Sussex County Council Licence No. 100023447

TILE REF NO:  
SU7705NWN

SHEET ISSUE NO 1  
SHEET ACTIVE FROM - 12/04/2010



SCALE:  
1:1250  
at A3 size



West Sussex County Council  
Infrastructure  
The Grange  
Tower Street  
Chichester  
West Sussex  
PO19 1RH

CHICHESTER DISTRICT: SOUTHBOURNE  
WAITING RESTRICTIONS

Reproduced from or based upon 2009 Ordnance Survey mapping with permission of the Controller of HMSO (c) Crown Copyright reserved.  
Unauthorised reproduction infringes Crown copyright and may lead to prosecution or civil proceedings West Sussex County Council Licence No. 100023447

TILE REF NO:  
SU7705NWS  
SHEET NO 1  
SHEET ACTIVE FROM - 12/04/2010

  
SCALE:  
1:1250  
at A3 size





West Sussex County Council  
Infrastructure  
The Grange  
Tower Street  
Chichester  
West Sussex  
PO19 1RH

CHICHESTER DISTRICT: SOUTHBOURNE  
WAITING RESTRICTIONS

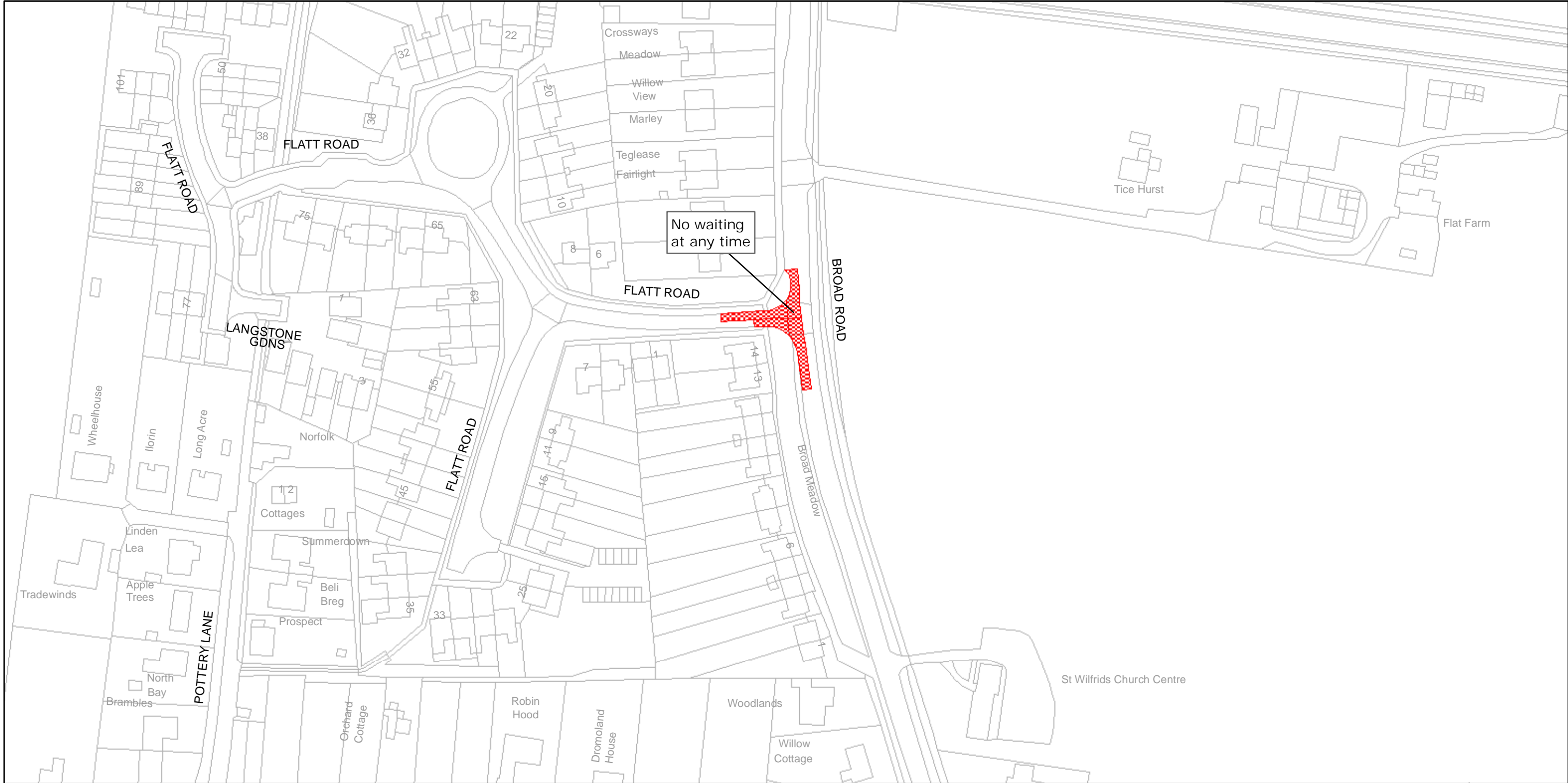
Reproduced from or based upon 2009 Ordnance Survey mapping with permission of the Controller of HMSO (c) Crown Copyright reserved.  
Unauthorised reproduction infringes Crown copyright and may lead to prosecution or civil proceedings West Sussex County Council Licence No. 100023447

TILE REF NO:  
SU7705SEN

SHEET NO 1  
SHEET ACTIVE FROM - 12/04/2010



SCALE:  
1:1250  
at A3 size



West Sussex County Council  
Infrastructure  
The Grange  
Tower Street  
Chichester  
West Sussex  
PO19 1RH

CHICHESTER DISTRICT: SOUTHBOURNE  
WAITING RESTRICTIONS

Reproduced from or based upon 2009 Ordnance Survey mapping with permission of the Controller of HMSO (c) Crown Copyright reserved.  
Unauthorised reproduction infringes Crown copyright and may lead to prosecution or civil proceedings West Sussex County Council Licence No. 100023447

TILE REF NO:  
SU7805NES

SHEET NO 1

SHEET ACTIVE FROM - 12/04/2010



SCALE:  
1:1250  
at A3 size



West Sussex County Council  
Infrastructure  
The Grange  
Tower Street  
Chichester  
West Sussex  
PO19 1RH

CHICHESTER DISTRICT: SOUTHBOURNE  
WAITING RESTRICTIONS

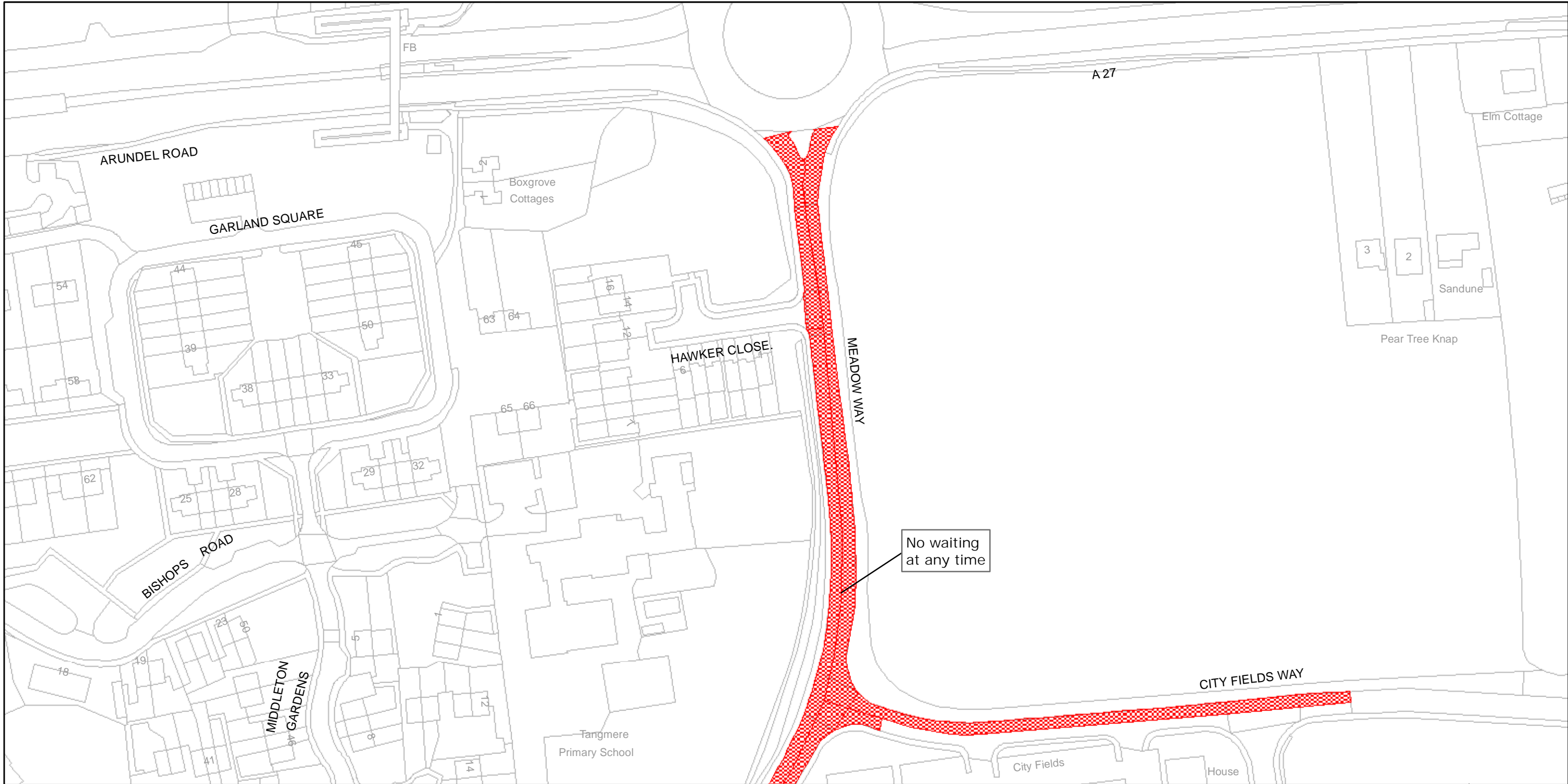
Reproduced from or based upon 2009 Ordnance Survey mapping with permission of the Controller of HMSO (c) Crown Copyright reserved.  
Unauthorised reproduction infringes Crown copyright and may lead to prosecution or civil proceedings West Sussex County Council Licence No. 100023447

TILE REF NO:  
SU7805SWN  
SHEET NO 1  
SHEET ACTIVE FROM - 12/04/2010

±  
SCALE:  
1:1250  
at A3 size



TANGMERE



West Sussex County Council  
Infrastructure  
The Grange  
Tower Street  
Chichester  
West Sussex  
PO19 1RH

CHICHESTER DISTRICT: TANGMERE  
WAITING RESTRICTIONS

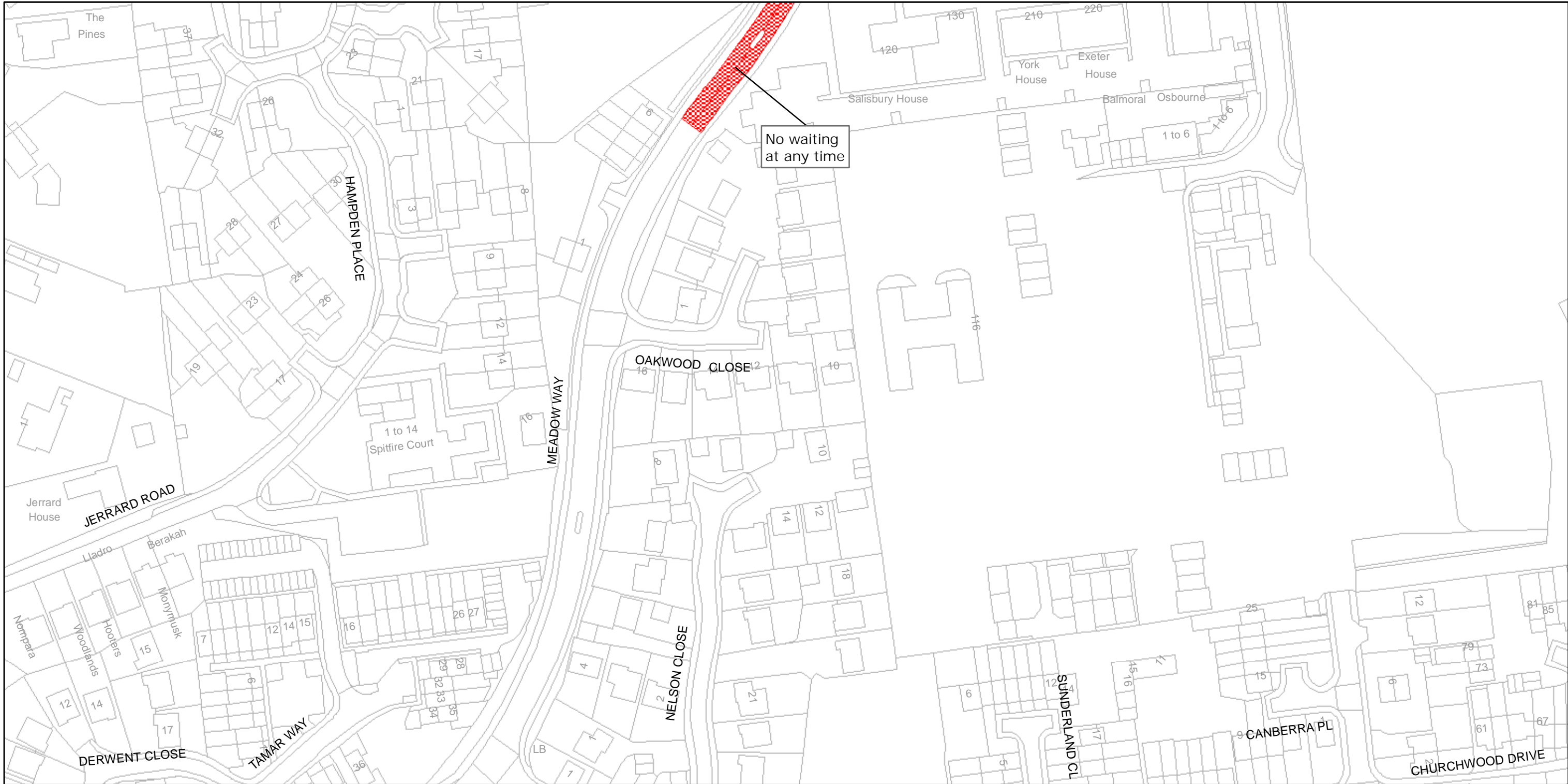
Reproduced from or based upon 2009 Ordnance Survey mapping with permission of the Controller of HMSO (c) Crown Copyright reserved.  
Unauthorised reproduction infringes Crown copyright and may lead to prosecution or civil proceedings West Sussex County Council Licence No. 100023447

TILE REF NO:  
SU9006NEN

SHEET ISSUE NO 1  
SHEET ACTIVE FROM - 12/04/2010



SCALE:  
1:1250  
at A3 size




West Sussex County Council  
Infrastructure  
The Grange  
Tower Street  
Chichester  
West Sussex  
PO19 1RH

CHICHESTER DISTRICT: TANGMERE  
WAITING RESTRICTIONS

Reproduced from or based upon 2009 Ordnance Survey mapping with permission of the Controller of HMSO (c) Crown Copyright reserved.  
Unauthorised reproduction infringes Crown copyright and may lead to prosecution or civil proceedings West Sussex County Council Licence No. 100023447

TILE REF NO:  
SU9006NES

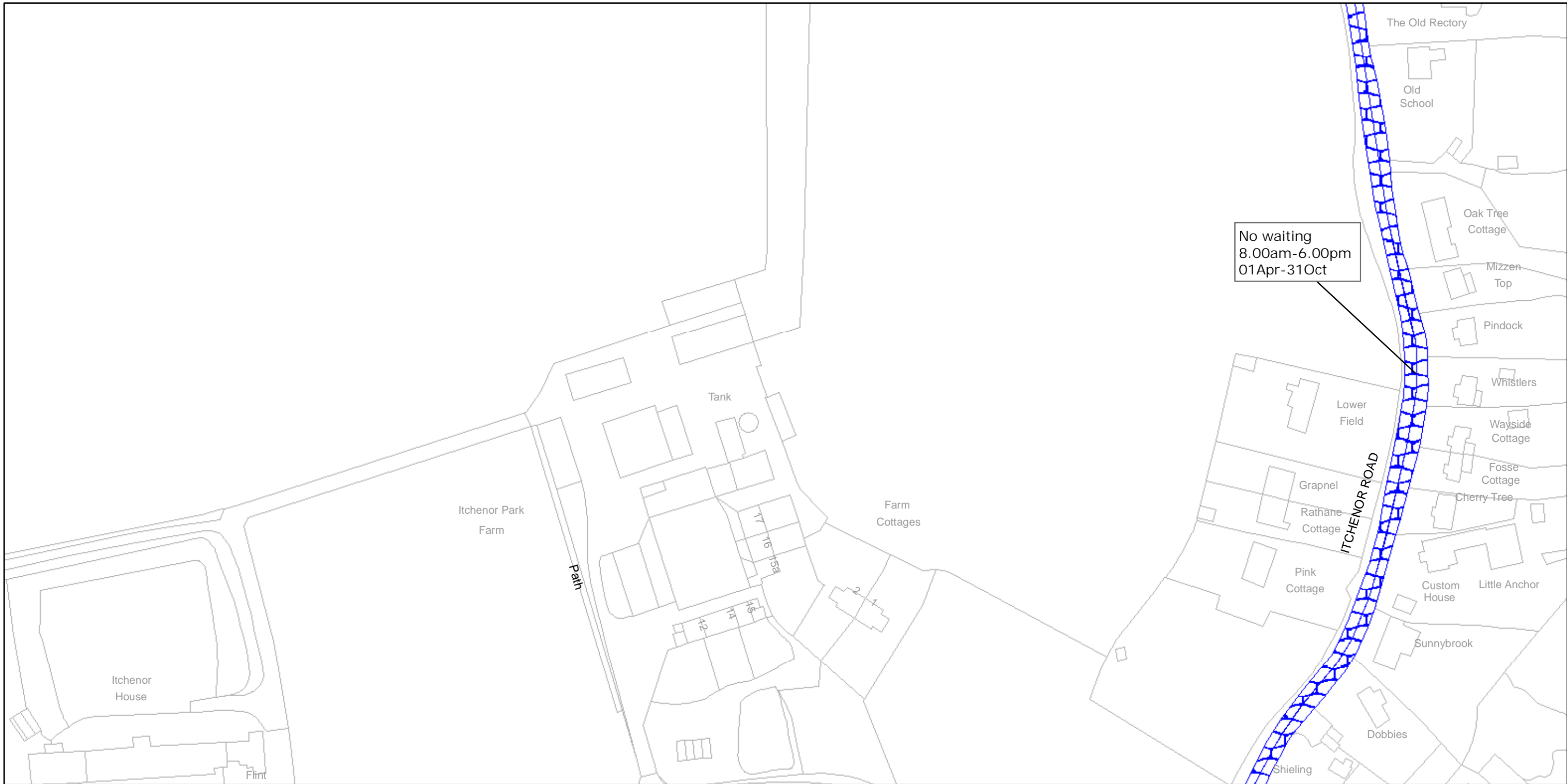
SHEET ISSUE NO 1  
SHEET ACTIVE FROM - 12/04/2010



SCALE:  
1:1250  
at A3 size



WEST ITCHENOR



West Sussex County Council  
Infrastructure  
The Grange  
Tower Street  
Chichester  
West Sussex  
PO19 1RH

CHICHESTER DISTRICT: WEST ITCHENOR  
WAITING RESTRICTIONS

Reproduced from or based upon 2009 Ordnance Survey mapping with permission of the Controller of HMSO (c) Crown Copyright reserved.  
Unauthorised reproduction infringes Crown copyright and may lead to prosecution or civil proceedings West Sussex County Council Licence No. 100023447

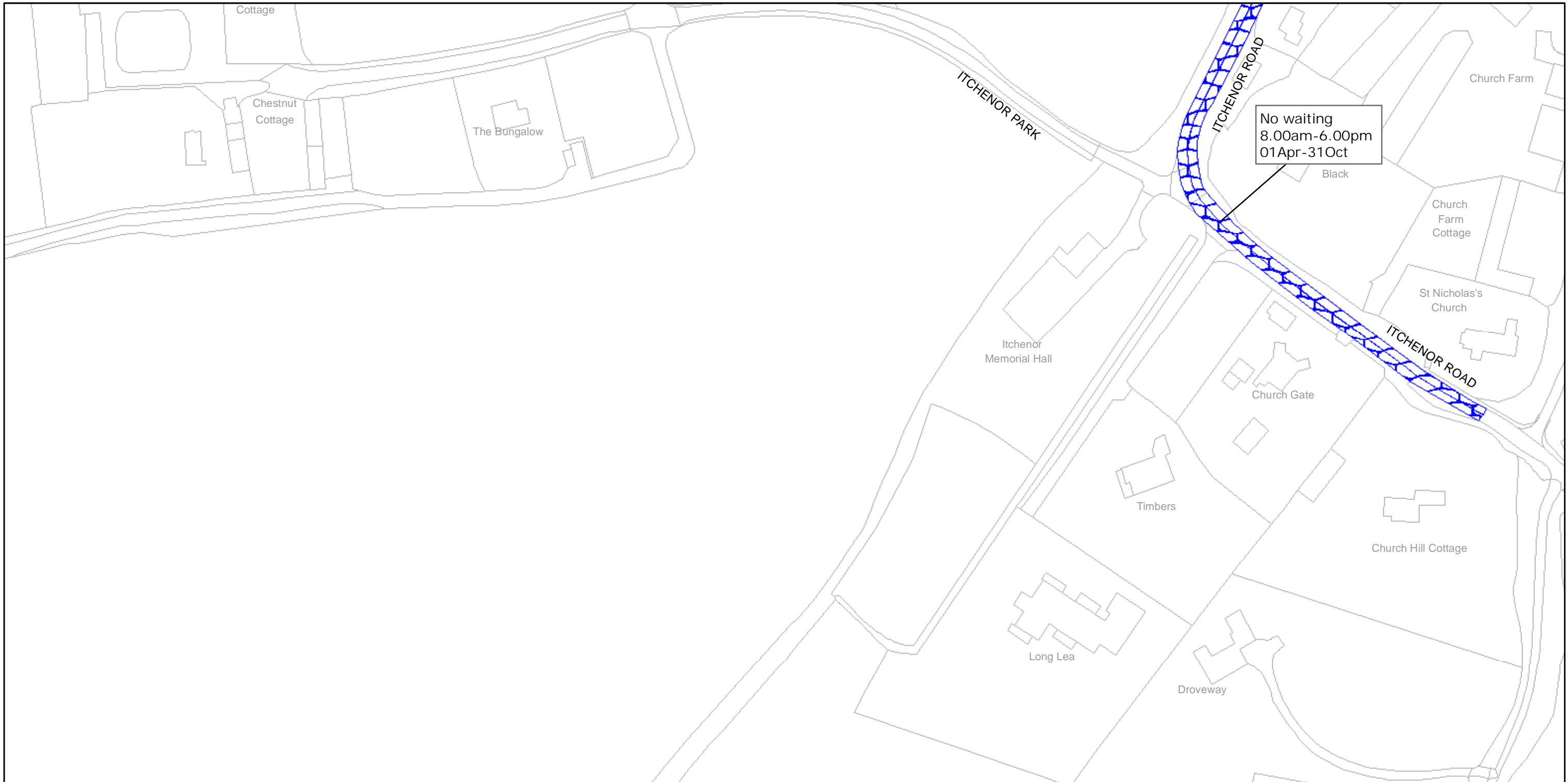
TILE REF NO:  
SU7900NEN

SHEET ISSUE NO 1

SHEET ACTIVE FROM - 12/04/2010



SCALE:  
1:1250  
at A3 size



West Sussex County Council  
Infrastructure  
The Grange  
Tower Street  
Chichester  
West Sussex  
PO19 1RH


CHICHESTER DISTRICT: WEST ITCHENOR  
WAITING RESTRICTIONS

Reproduced from or based upon 2009 Ordnance Survey mapping with permission of the Controller of HMSO (c) Crown Copyright reserved.  
Unauthorised reproduction infringes Crown copyright and may lead to prosecution or civil proceedings West Sussex County Council Licence No. 100023447

TILE REF NO:  
SU7900NES

SHEET ISSUE NO 1

SHEET ACTIVE FROM - 12/04/2010



SCALE:  
1:1250  
at A3 size





West Sussex County Council  
Infrastructure  
The Grange  
Tower Street  
Chichester  
West Sussex  
PO19 1RH


CHICHESTER DISTRICT: WEST ITCHENOR

WAITING RESTRICTIONS

Reproduced from or based upon 2009 Ordnance Survey mapping with permission of the Controller of HMSO (c) Crown Copyright reserved.  
Unauthorised reproduction infringes Crown copyright and may lead to prosecution or civil proceedings West Sussex County Council Licence No. 100023447



TILE REF NO:  
SU7901SEN

SHEET NO 1  
SHEET ACTIVE FROM - 12/04/2010



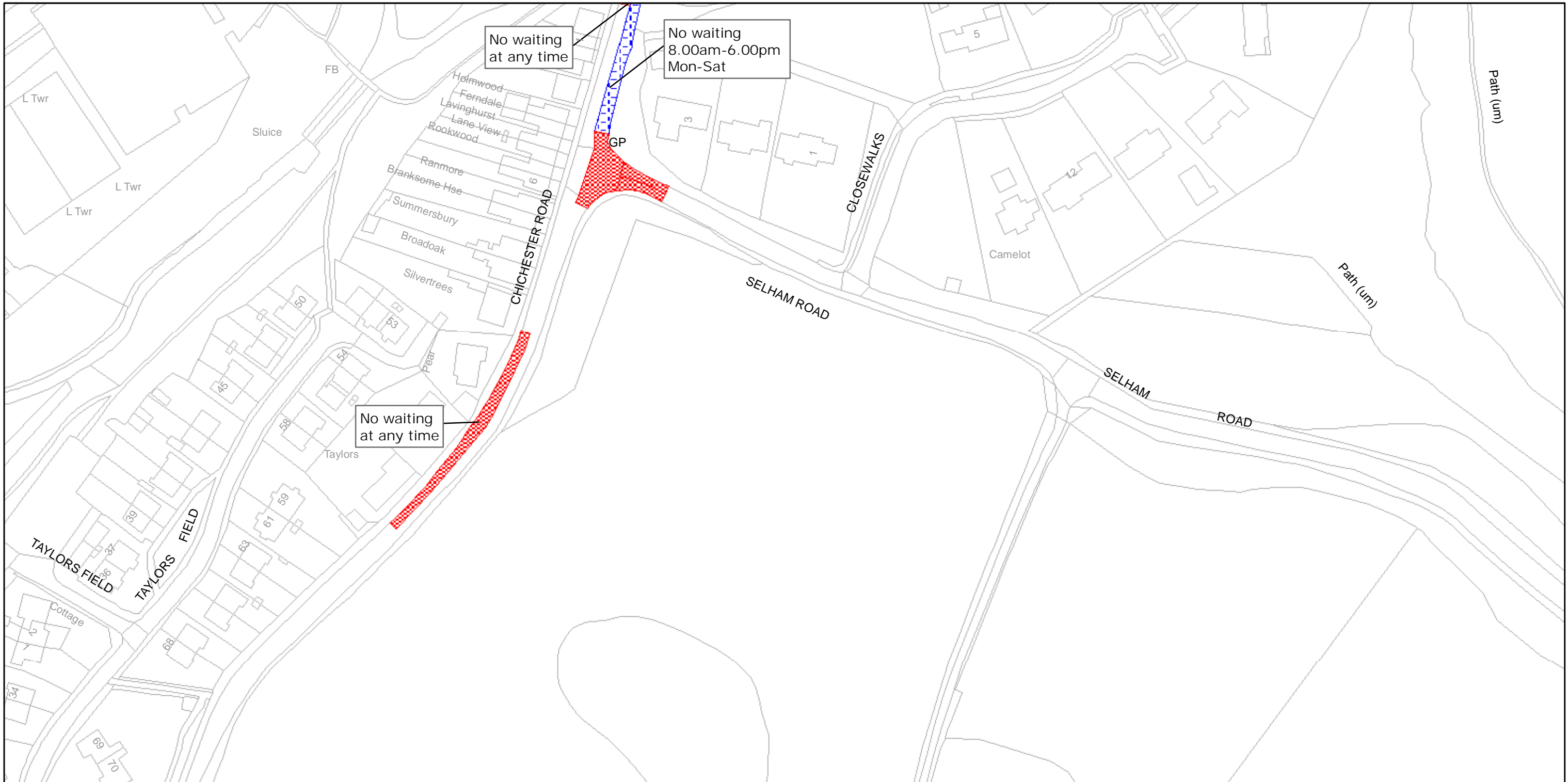
SCALE:  
1:1250  
at A3 size



	<p>West Sussex County Council Infrastructure The Grange Tower Street Chichester West Sussex PO19 1RH</p>	<p>CHICHESTER DISTRICT: WEST ITCHENOR</p> <p>WAITING RESTRICTIONS</p>	<p>TILE REF NO: SU7901SES</p> <p>SHEET ISSUE NO 1</p> <p>SHEET ACTIVE FROM - 12/04/2010</p>	 <p>SCALE: 1:1250 at A3 size</p>
---	--	---	---	---

Reproduced from or based upon 2009 Ordnance Survey mapping with permission of the Controller of HMSO (c) Crown Copyright reserved.  
Unauthorised reproduction infringes Crown copyright and may lead to prosecution or civil proceedings West Sussex County Council Licence No. 100023447

WEST LAVINGTON



West Sussex County Council  
Infrastructure  
The Grange  
Tower Street  
Chichester  
West Sussex  
PO19 1RH

CHICHESTER DISTRICT: MIDHURST AND  
WEST LAVINGTON

WAITING RESTRICTIONS

Reproduced from or based upon 2009 Ordnance Survey mapping with permission of the Controller of HMSO (c) Crown Copyright reserved.  
Unauthorised reproduction infringes Crown copyright and may lead to prosecution or civil proceedings West Sussex County Council Licence No. 100023447

TILE REF NO:  
SU8821SES

SHEET ISSUE NO 1

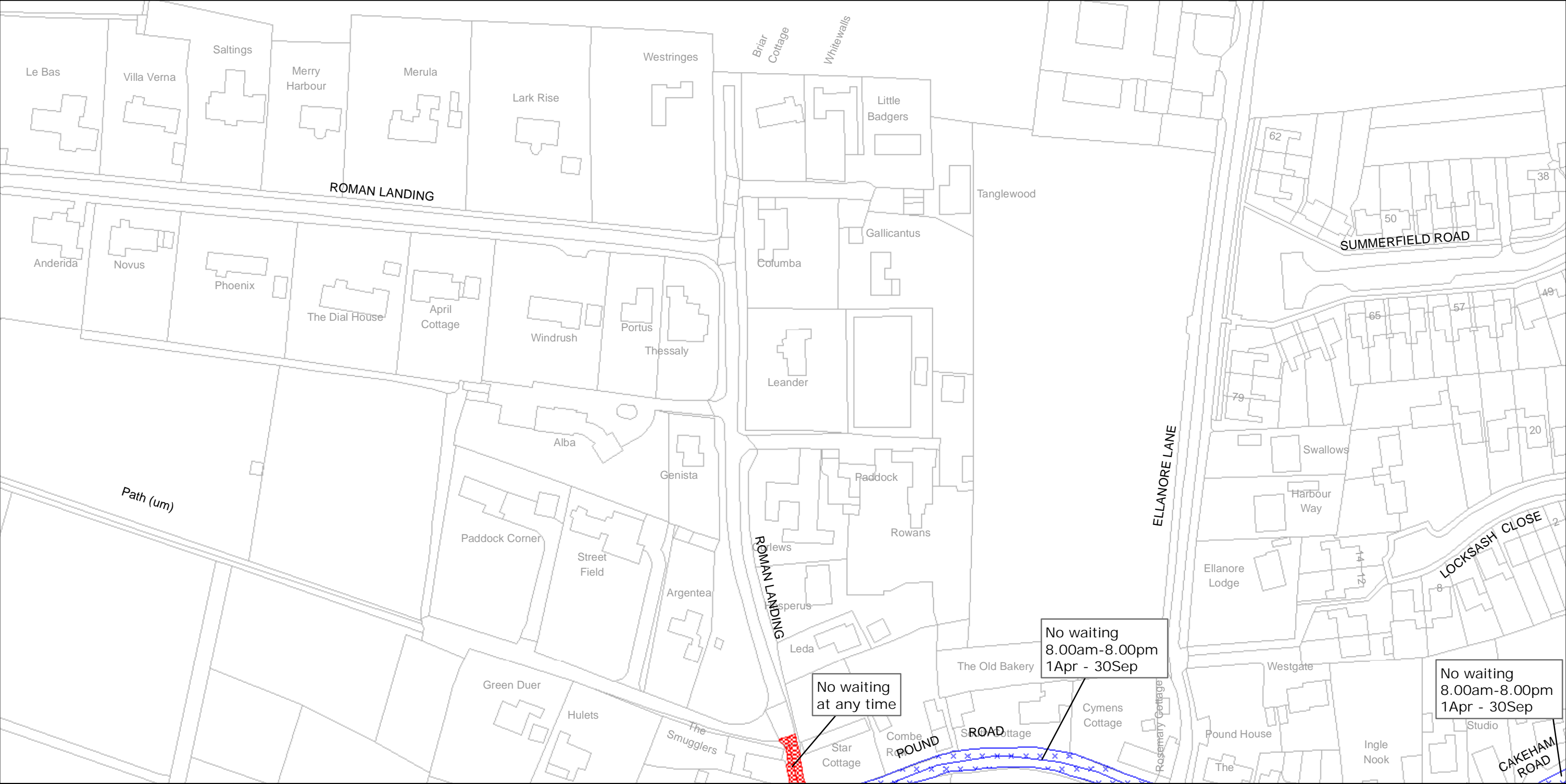
SHEET ACTIVE FROM - 12/04/2010



SCALE:  
1:1250  
at A3 size



WEST WITTERING




West Sussex County Council  
Infrastructure  
The Grange  
Tower Street  
Chichester  
West Sussex  
PO19 1RH

CHICHESTER DISTRICT: WEST WITTERING  
WAITING RESTRICTIONS

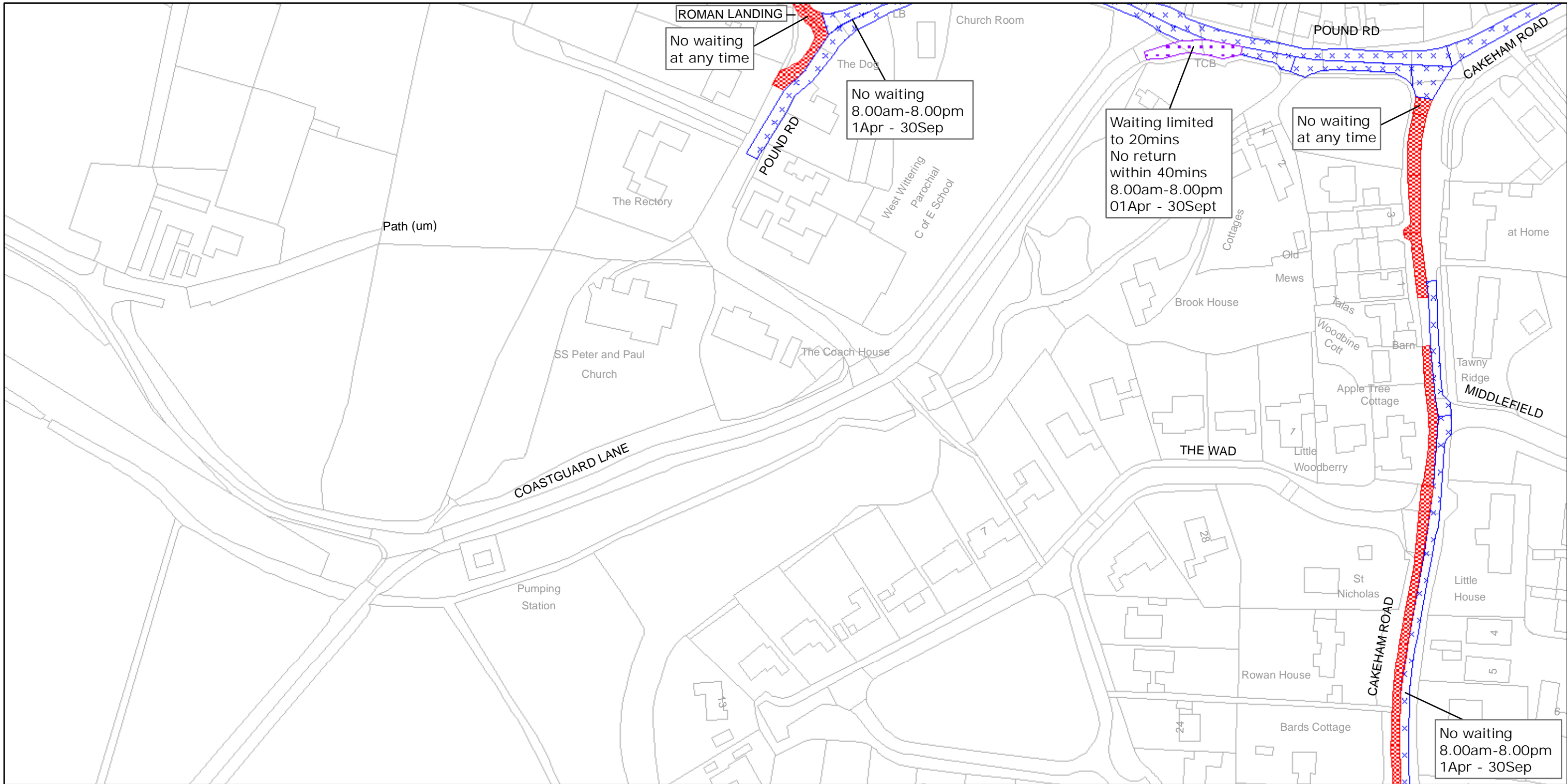
Reproduced from or based upon 2009 Ordnance Survey mapping with permission of the Controller of HMSO (c) Crown Copyright reserved.  
Unauthorised reproduction infringes Crown copyright and may lead to prosecution or civil proceedings West Sussex County Council Licence No. 100023447

TILE REF NO:  
SZ7798NES

SHEET ISSUE NO 1  
SHEET ACTIVE FROM - 12/04/2010



SCALE:  
1:1250  
at A3 size



West Sussex County Council  
Infrastructure  
The Grange  
Tower Street  
Chichester  
West Sussex  
PO19 1RH

CHICHESTER DISTRICT: WEST WITTERING  
WAITING RESTRICTIONS

Reproduced from or based upon 2009 Ordnance Survey mapping with permission of the Controller of HMSO (c) Crown Copyright reserved.  
Unauthorised reproduction infringes Crown copyright and may lead to prosecution or civil proceedings West Sussex County Council Licence No. 100023447

TILE REF NO:  
**SZ7798SEN**

SHEET ISSUE NO 1  
SHEET ACTIVE FROM - 12/04/2010

**±**  
SCALE:  
1:1250  
at A3 size



West Sussex County Council  
Infrastructure  
The Grange  
Tower Street  
Chichester  
West Sussex  
PO19 1RH

CHICHESTER DISTRICT: WEST WITTERING

WAITING RESTRICTIONS

Reproduced from or based upon 2009 Ordnance Survey mapping with permission of the Controller of HMSO (c) Crown Copyright reserved.  
Unauthorised reproduction infringes Crown copyright and may lead to prosecution or civil proceedings West Sussex County Council Licence No. 100023447

TILE REF NO:  
**SZ7798SES**

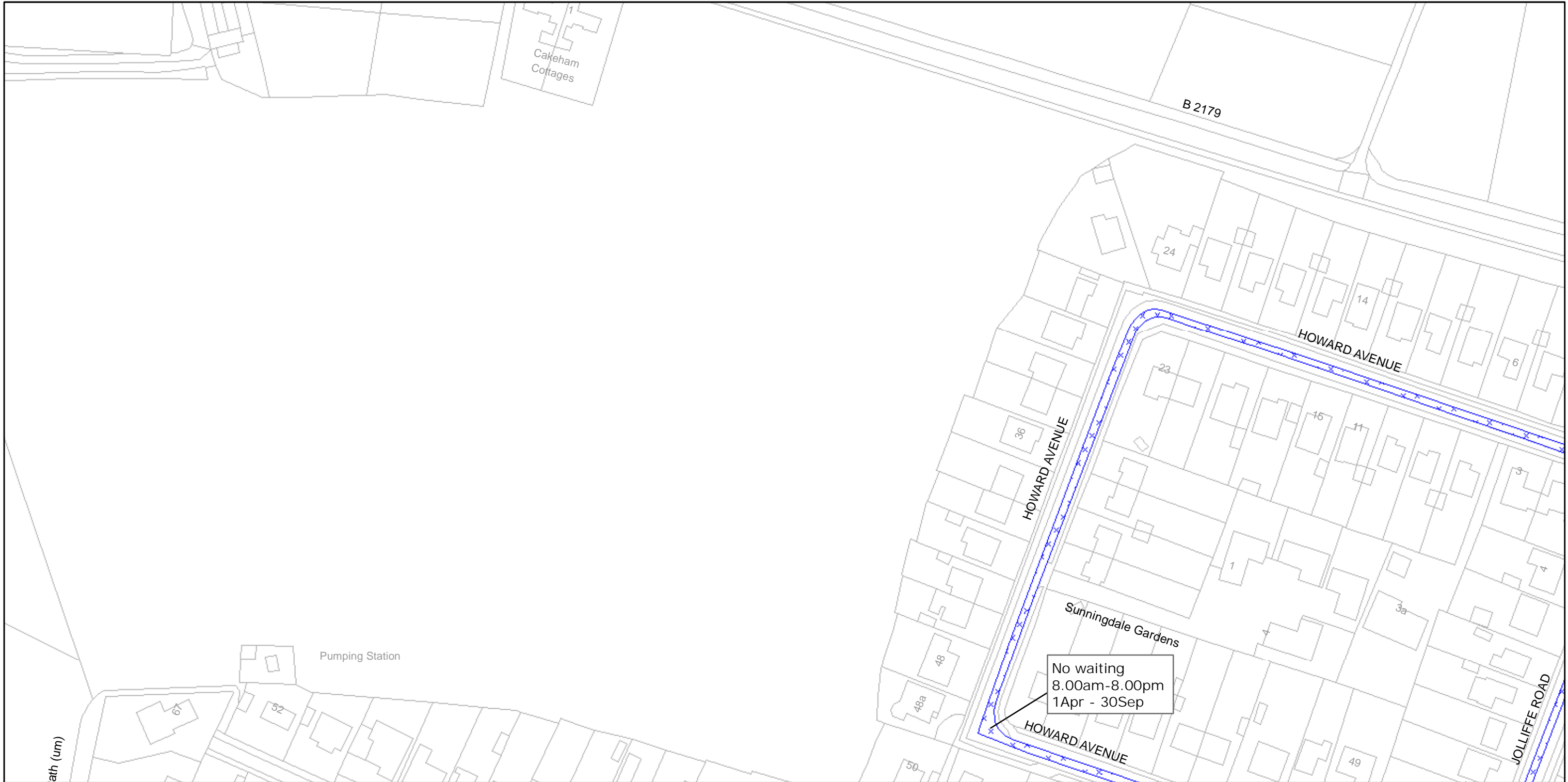
SHEET ISSUE NO 1

SHEET ACTIVE FROM - 12/04/2010



SCALE:  
1:1250  
at A3 size





West Sussex County Council  
Infrastructure  
The Grange  
Tower Street  
Chichester  
West Sussex  
PO19 1RH

CHICHESTER DISTRICT: WEST WITTERING  
WAITING RESTRICTIONS

Reproduced from or based upon 2009 Ordnance Survey mapping with permission of the Controller of HMSO (c) Crown Copyright reserved.  
Unauthorised reproduction infringes Crown copyright and may lead to prosecution or civil proceedings West Sussex County Council Licence No. 100023447

TILE REF NO:  
**SZ7897SEN**

SHEET ISSUE NO 1

SHEET ACTIVE FROM - 12/04/2010



SCALE:  
1:1250  
at A3 size



West Sussex County Council  
Infrastructure  
The Grange  
Tower Street  
Chichester  
West Sussex  
PO19 1RH

CHICHESTER DISTRICT: WEST WITTERING  
WAITING RESTRICTIONS

Reproduced from or based upon 2009 Ordnance Survey mapping with permission of the Controller of HMSO (c) Crown Copyright reserved.  
Unauthorised reproduction infringes Crown copyright and may lead to prosecution or civil proceedings West Sussex County Council Licence No. 100023447

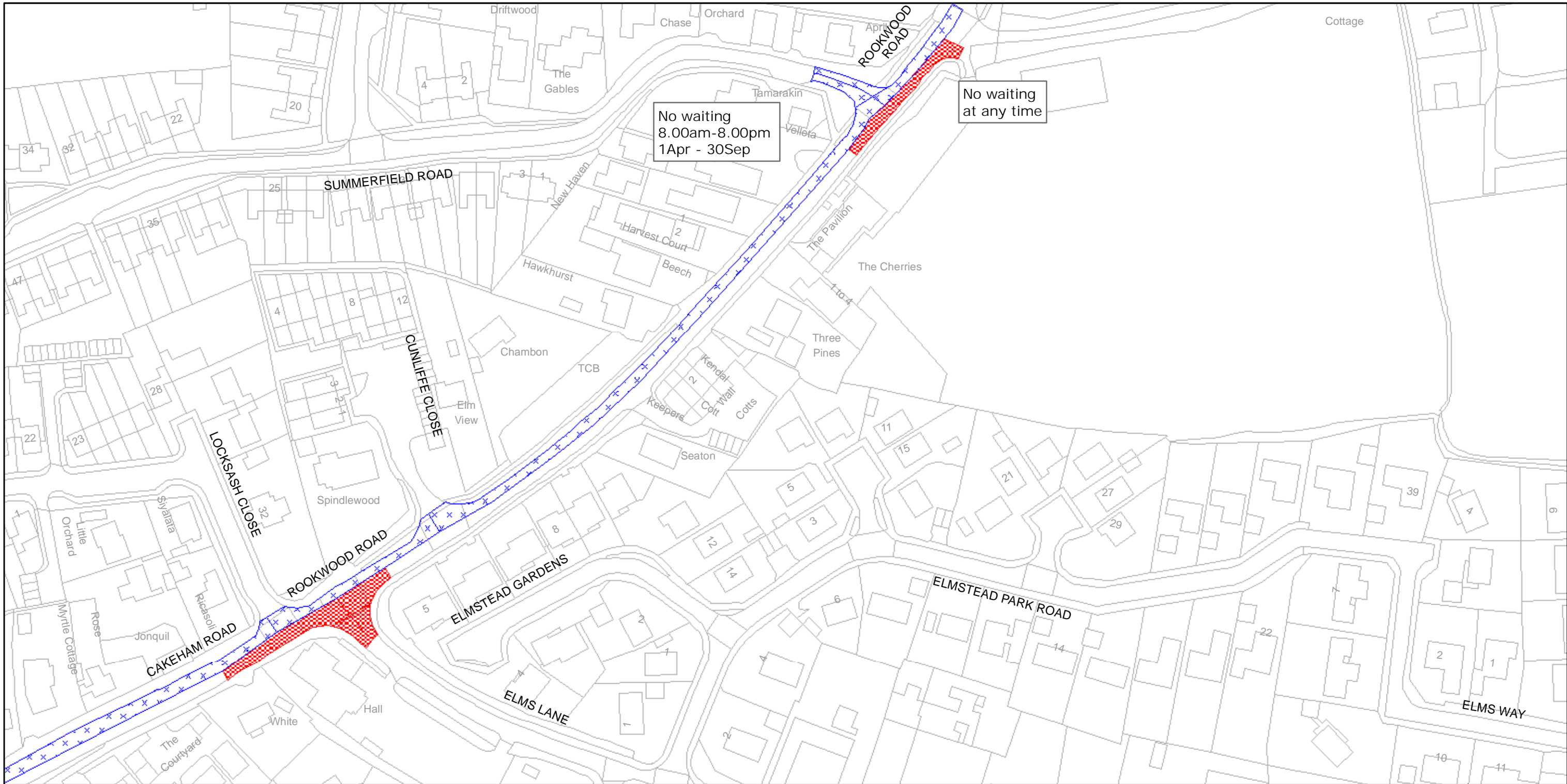
TILE REF NO:  
**SZ7897SES**

SHEET ISSUE NO 1

SHEET ACTIVE FROM - 12/04/2010



SCALE:  
1:1250  
at A3 size



No waiting  
8.00am-8.00pm  
1Apr - 30Sep

No waiting  
at any time




West Sussex County Council  
Infrastructure  
The Grange  
Tower Street  
Chichester  
West Sussex  
PO19 1RH

CHICHESTER DISTRICT: WEST WITTERING  
WAITING RESTRICTIONS

Reproduced from or based upon 2009 Ordnance Survey mapping with permission of the Controller of HMSO (c) Crown Copyright reserved.  
Unauthorised reproduction infringes Crown copyright and may lead to prosecution or civil proceedings West Sussex County Council Licence No. 100023447

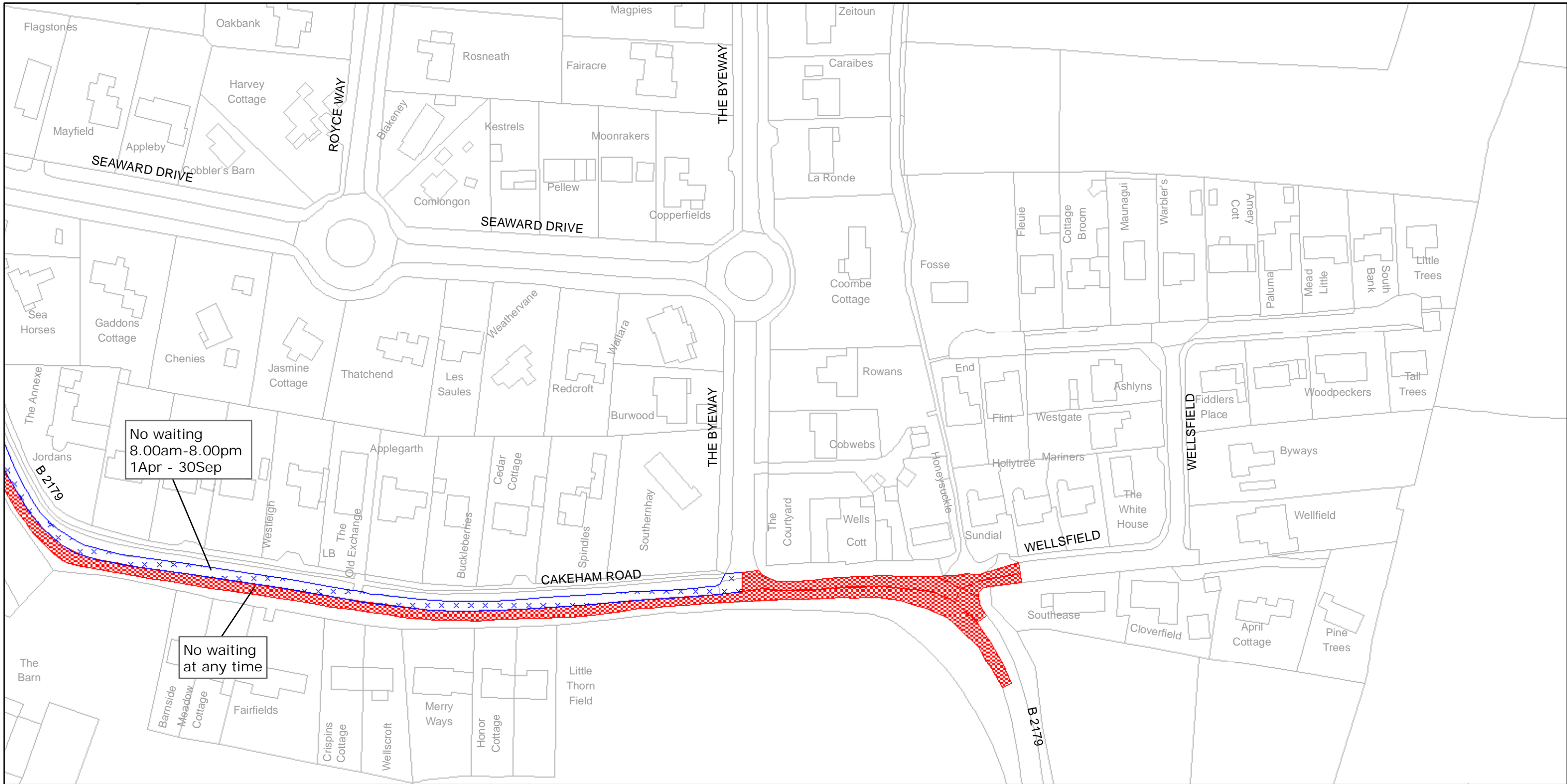
TILE REF NO:  
SZ7898NWS

SHEET ISSUE NO 1  
SHEET ACTIVE FROM - 12/04/2010



SCALE:  
1:1250  
at A3 size





West Sussex County Council  
Infrastructure  
The Grange  
Tower Street  
Chichester  
West Sussex  
PO19 1RH

CHICHESTER DISTRICT: WEST WITTERING  
WAITING RESTRICTIONS

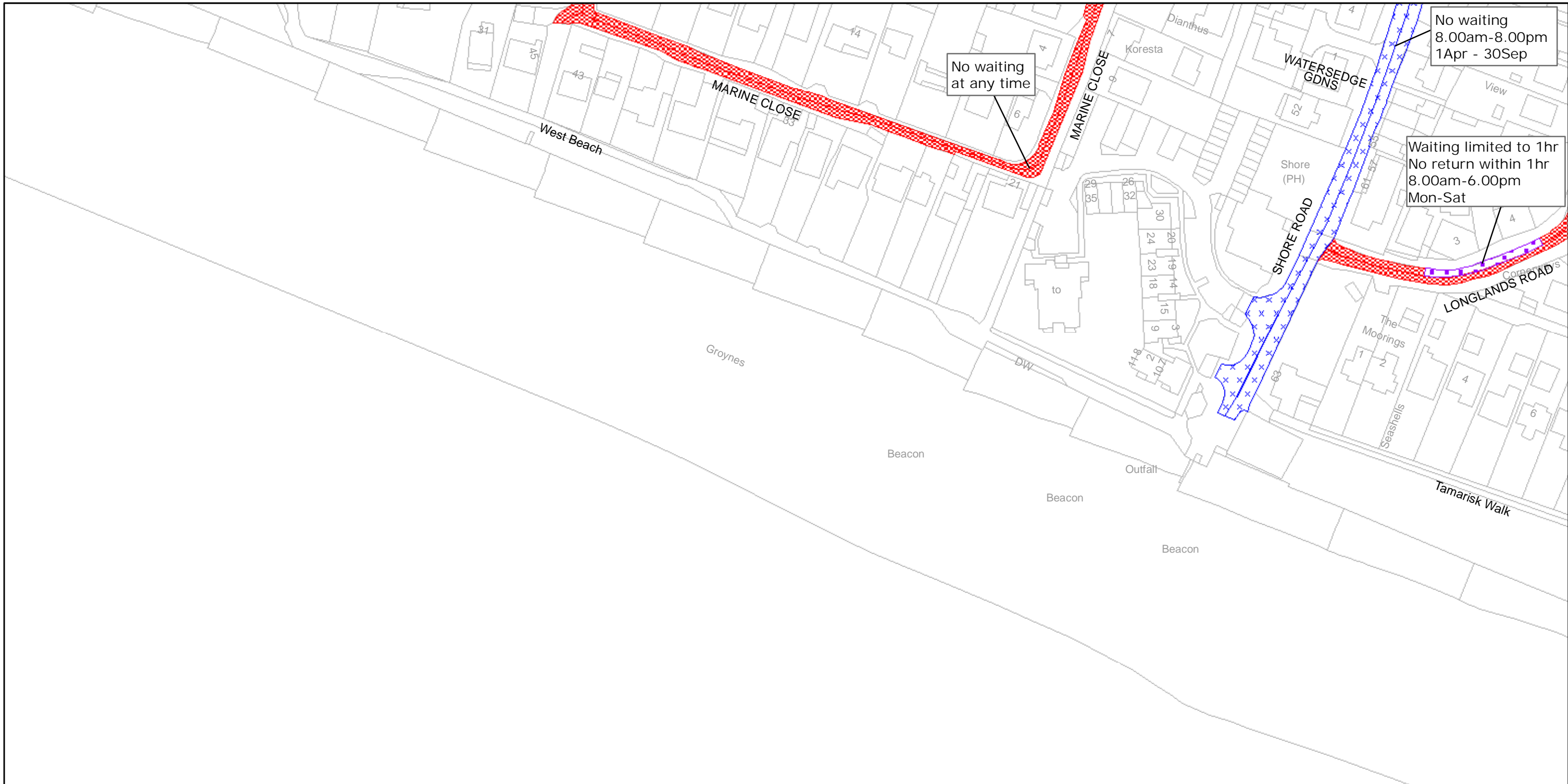
Reproduced from or based upon 2009 Ordnance Survey mapping with permission of the Controller of HMSO (c) Crown Copyright reserved.  
Unauthorised reproduction infringes Crown copyright and may lead to prosecution or civil proceedings West Sussex County Council Licence No. 100023447

TILE REF NO:  
SZ7898SWS

SHEET ISSUE NO 1  
SHEET ACTIVE FROM - 12/04/2010

±  
SCALE:  
1:1250  
at A3 size





West Sussex County Council  
Infrastructure  
The Grange  
Tower Street  
Chichester  
West Sussex  
PO19 1RH

CHICHESTER DISTRICT: EAST WITTERING AND  
WEST WITTERING

WAITING RESTRICTIONS

Reproduced from or based upon 2009 Ordnance Survey mapping with permission of the Controller of HMSO (c) Crown Copyright reserved.  
Unauthorised reproduction infringes Crown copyright and may lead to prosecution or civil proceedings West Sussex County Council Licence No. 100023447

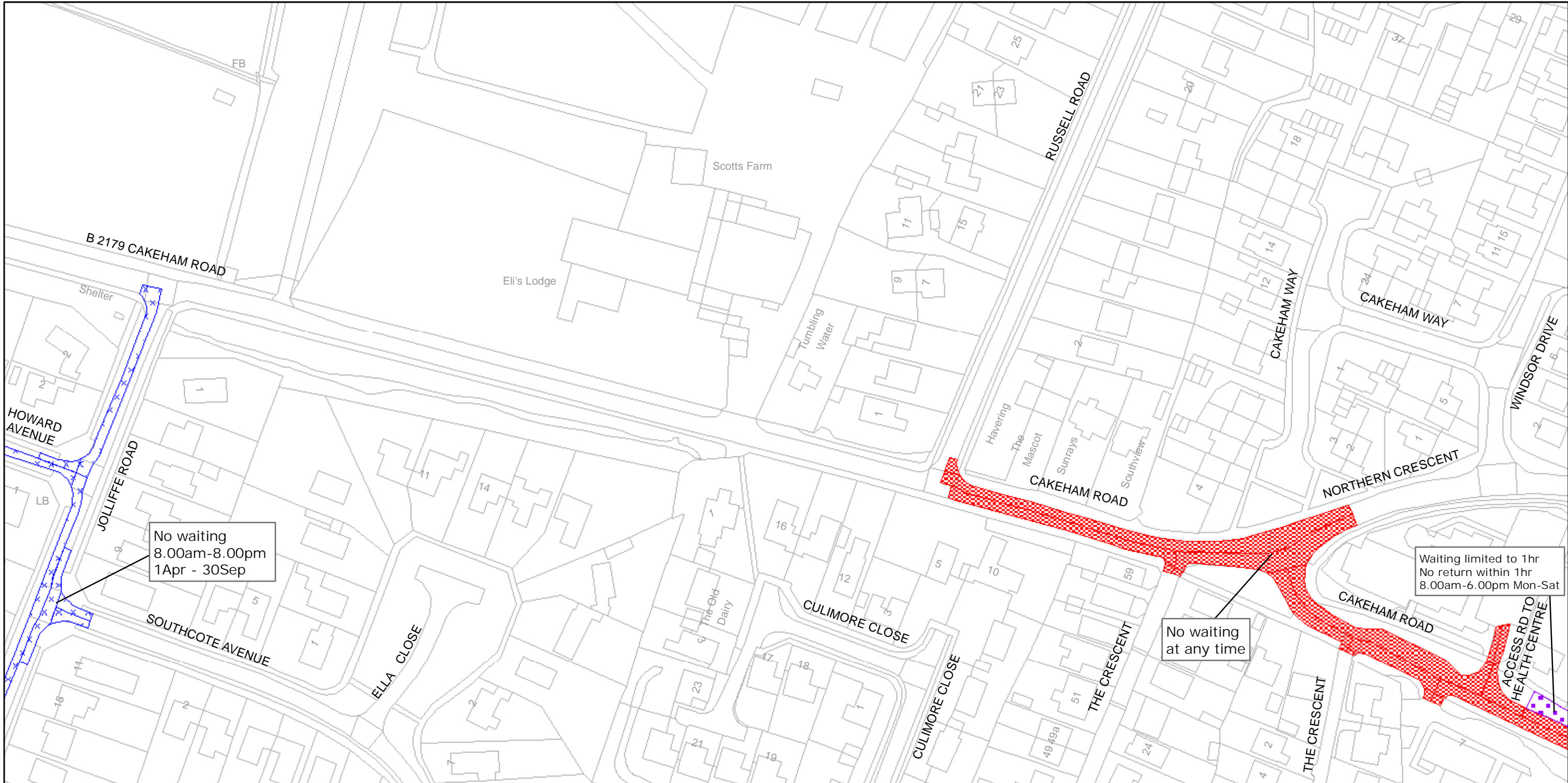
TILE REF NO:  
**SZ7996NWN**

SHEET ISSUE NO 1

SHEET ACTIVE FROM - 12/04/2010



SCALE:  
1:1250  
at A3 size



West Sussex County Council  
Infrastructure  
The Grange  
Tower Street  
Chichester  
West Sussex  
PO19 1RH

CHICHESTER DISTRICT: EAST WITTERING AND  
WEST WITTERING

WAITING RESTRICTIONS

Reproduced from or based upon 2009 Ordnance Survey mapping with permission of the Controller of HMSO (c) Crown Copyright reserved.  
Unauthorised reproduction infringes Crown copyright and may lead to prosecution or civil proceedings West Sussex County Council Licence No. 100023447

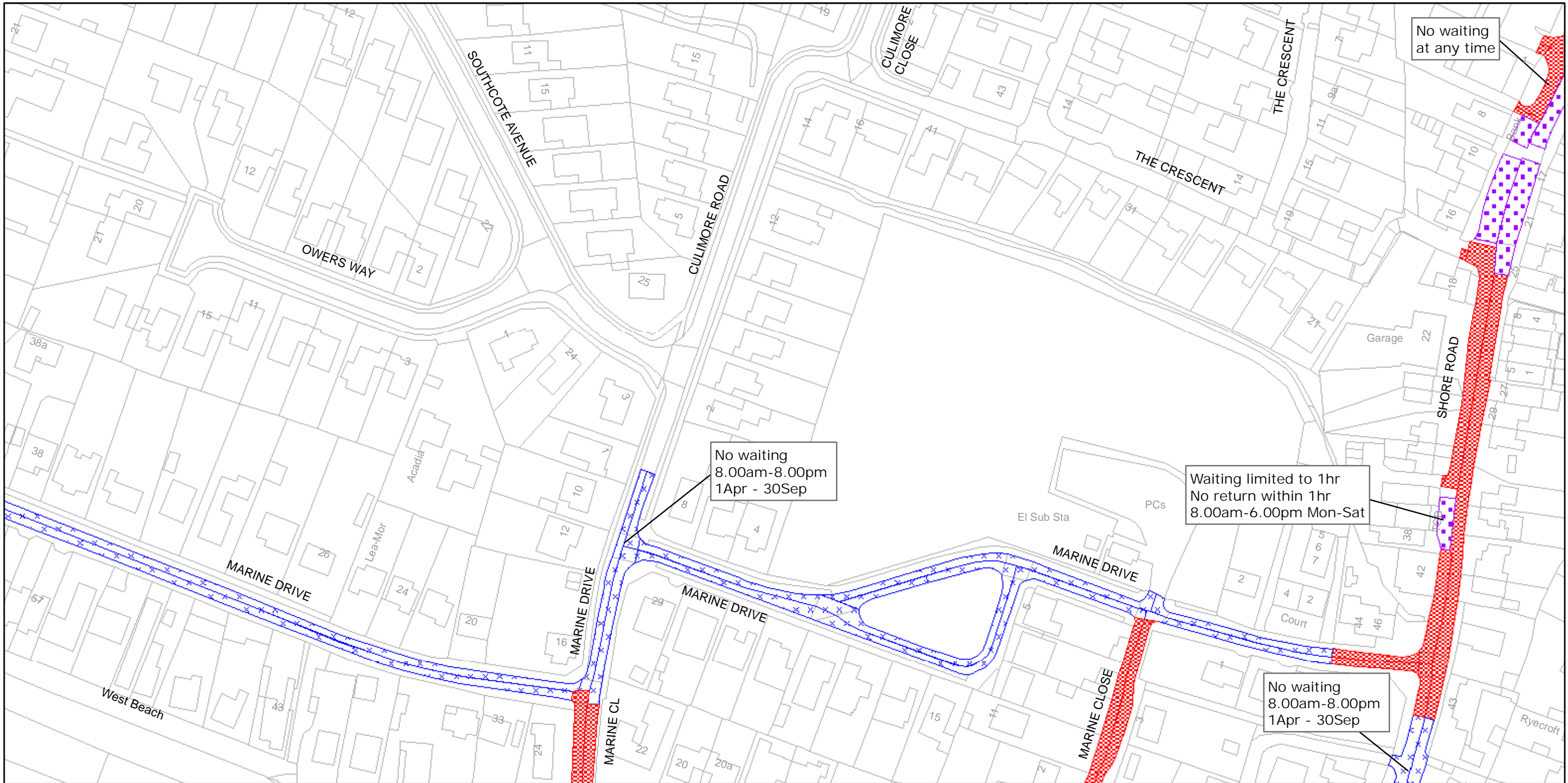
TILE REF NO:  
**SZ7997SWN**

SHEET ISSUE NO 1

SHEET ACTIVE FROM - 12/04/2010



SCALE:  
1:1250  
at A3 size



West Sussex County Council  
Infrastructure  
The Grange  
Tower Street  
Chichester  
West Sussex  
PO19 1RH

CHICHESTER DISTRICT: EAST WITTERING AND  
WEST WITTERING

WAITING RESTRICTIONS

Reproduced from or based upon 2009 Ordnance Survey mapping with permission of the Controller of HMSO (c) Crown Copyright reserved.  
Unauthorised reproduction infringes Crown copyright and may lead to prosecution or civil proceedings West Sussex County Council Licence No. 100023447

TILE REF NO:  
**SZ7997SWS**

SHEET ISSUE NO 1

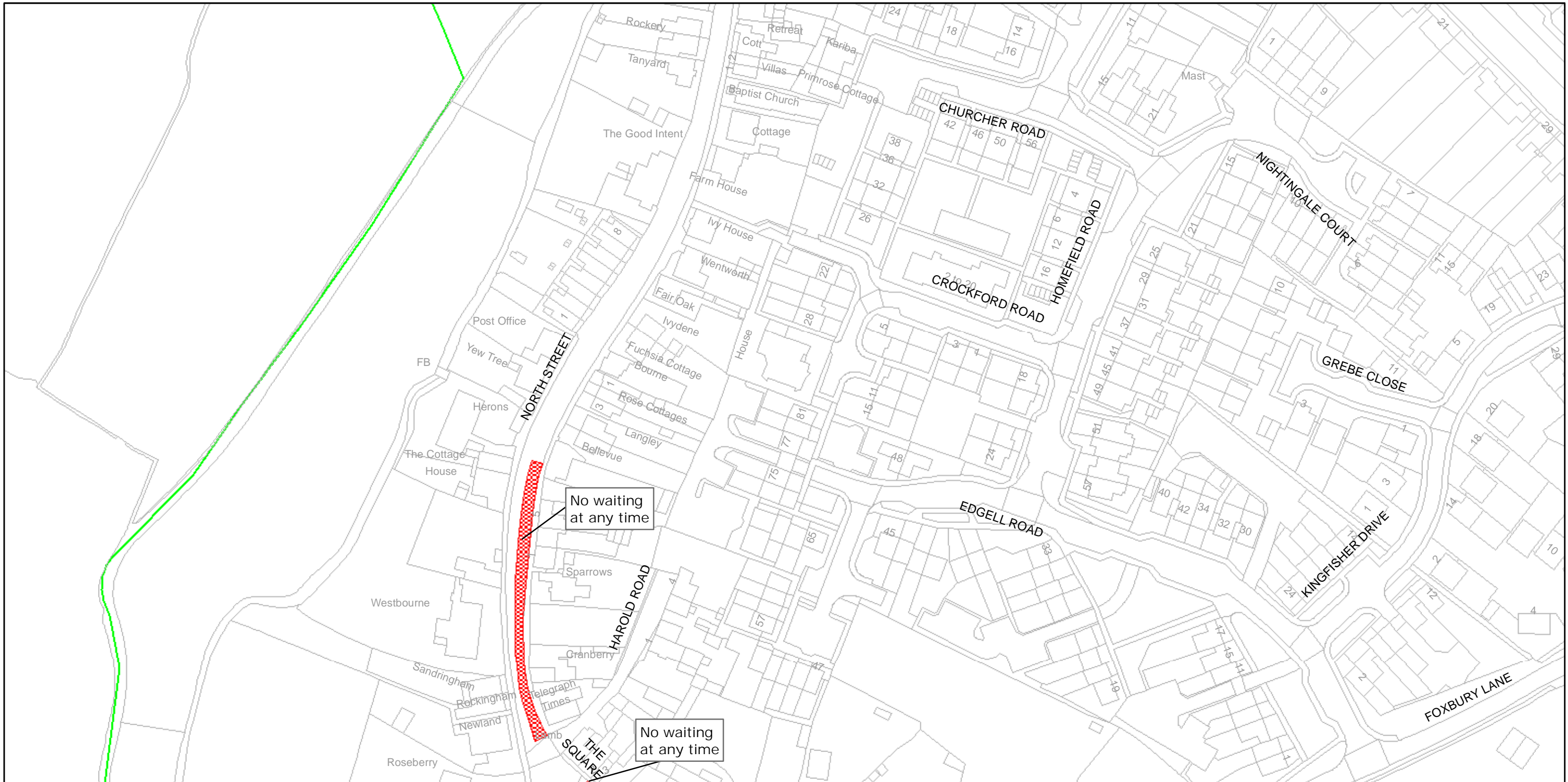
SHEET ACTIVE FROM - 12/04/2010



SCALE:  
1:1250  
at A3 size

WESTBOURNE





West Sussex County Council  
Infrastructure  
The Grange  
Tower Street  
Chichester  
West Sussex  
PO19 1RH

CHICHESTER DISTRICT: WESTBOURNE  
WAITING RESTRICTIONS

Reproduced from or based upon 2009 Ordnance Survey mapping with permission of the Controller of HMSO (c) Crown Copyright reserved.  
Unauthorised reproduction infringes Crown copyright and may lead to prosecution or civil proceedings West Sussex County Council Licence No. 100023447

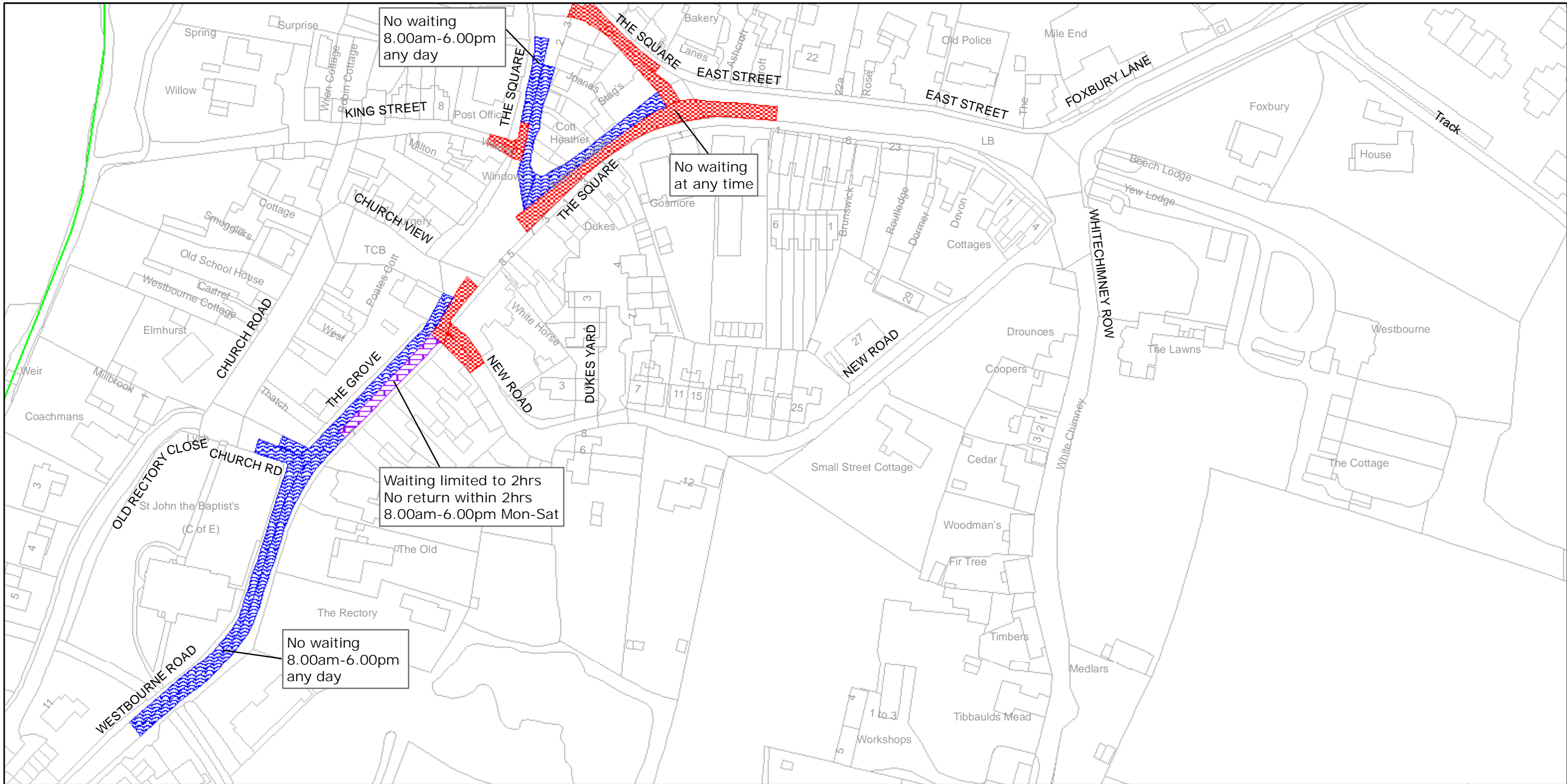
TILE REF NO:  
SU7507NES

SHEET ISSUE NO 1

SHEET ACTIVE FROM - 12/04/2010



SCALE:  
1:1250  
at A3 size




West Sussex County Council  
Infrastructure  
The Grange  
Tower Street  
Chichester  
West Sussex  
PO19 1RH

CHICHESTER DISTRICT: WESTBOURNE  
WAITING RESTRICTIONS

Reproduced from or based upon 2009 Ordnance Survey mapping with permission of the Controller of HMSO (c) Crown Copyright reserved.  
Unauthorised reproduction infringes Crown copyright and may lead to prosecution or civil proceedings West Sussex County Council Licence No. 100023447

TILE REF NO:  
SU7507SEN

SHEET ISSUE NO 1  
SHEET ACTIVE FROM - 12/04/2010



SCALE:  
1:1250  
at A3 size

WISBOROUGH GREEN



West Sussex County Council  
Infrastructure  
The Grange  
Tower Street  
Chichester  
West Sussex  
PO19 1RH

CHICHESTER DISTRICT: WISBOROUGH GREEN  
WAITING RESTRICTIONS

Reproduced from or based upon 2009 Ordnance Survey mapping with permission of the Controller of HMSO (c) Crown Copyright reserved.  
Unauthorised reproduction infringes Crown copyright and may lead to prosecution or civil proceedings West Sussex County Council Licence No. 100023447

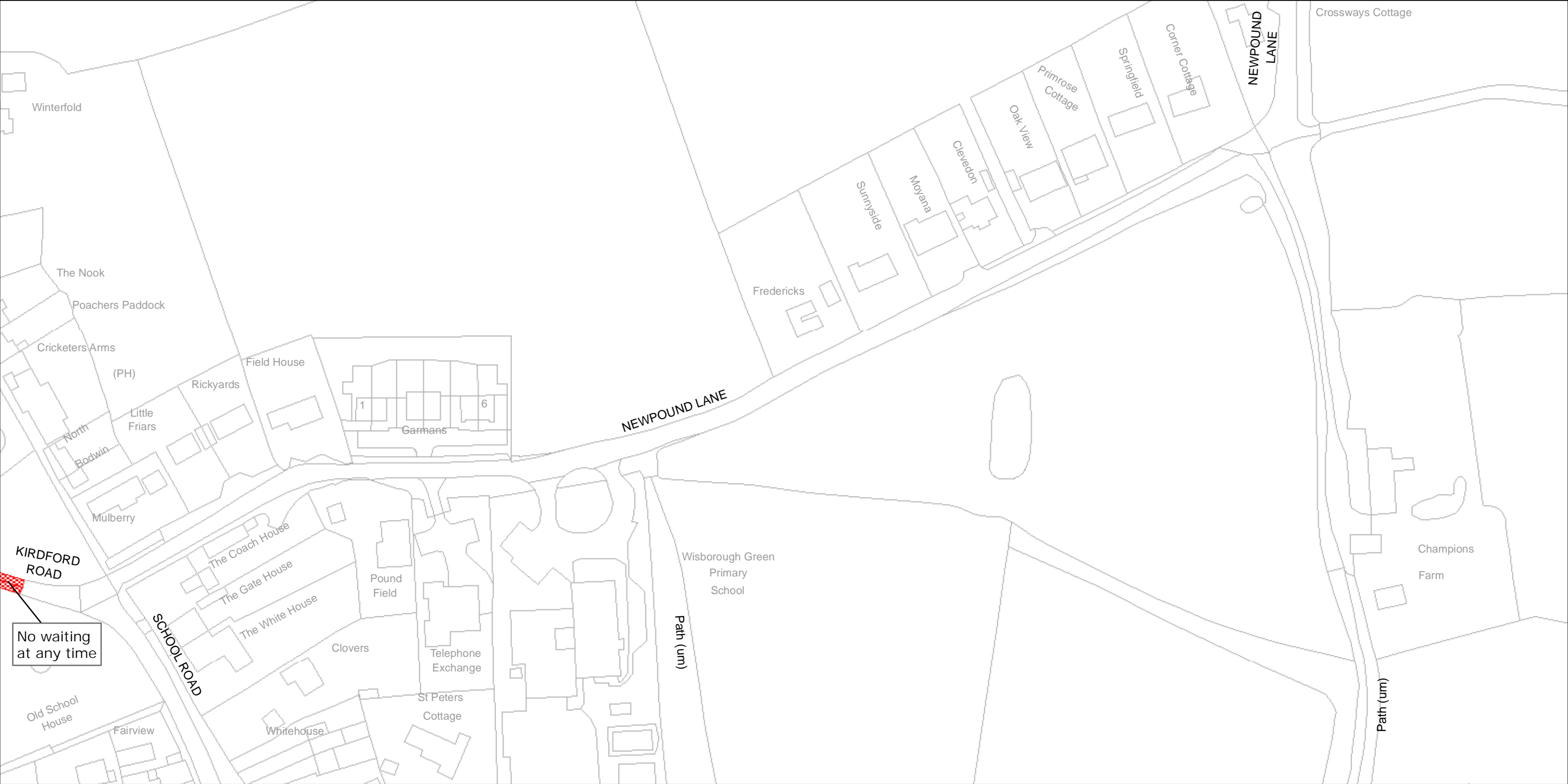
TILE REF NO:  
TQ0426SES



SHEET ISSUE NO 1  
SHEET ACTIVE FROM - 12/04/2010



SCALE:  
1:1250  
at A3 size





	<p>West Sussex County Council Infrastructure The Grange Tower Street Chichester West Sussex PO19 1RH</p>	<p>CHICHESTER DISTRICT: WISBOROUGH GREEN</p> <p>WAITING RESTRICTIONS</p>	<p>TILE REF NO: TQ0526SWS</p> <p>SHEET ISSUE NO 1</p> <p>SHEET ACTIVE FROM - 12/04/2010</p>	 <p>SCALE: 1:1250 at A3 size</p>
---	--	--	---	---

Reproduced from or based upon 2009 Ordnance Survey mapping with permission of the Controller of HMSO (c) Crown Copyright reserved.  
Unauthorised reproduction infringes Crown copyright and may lead to prosecution or civil proceedings West Sussex County Council Licence No. 100023447